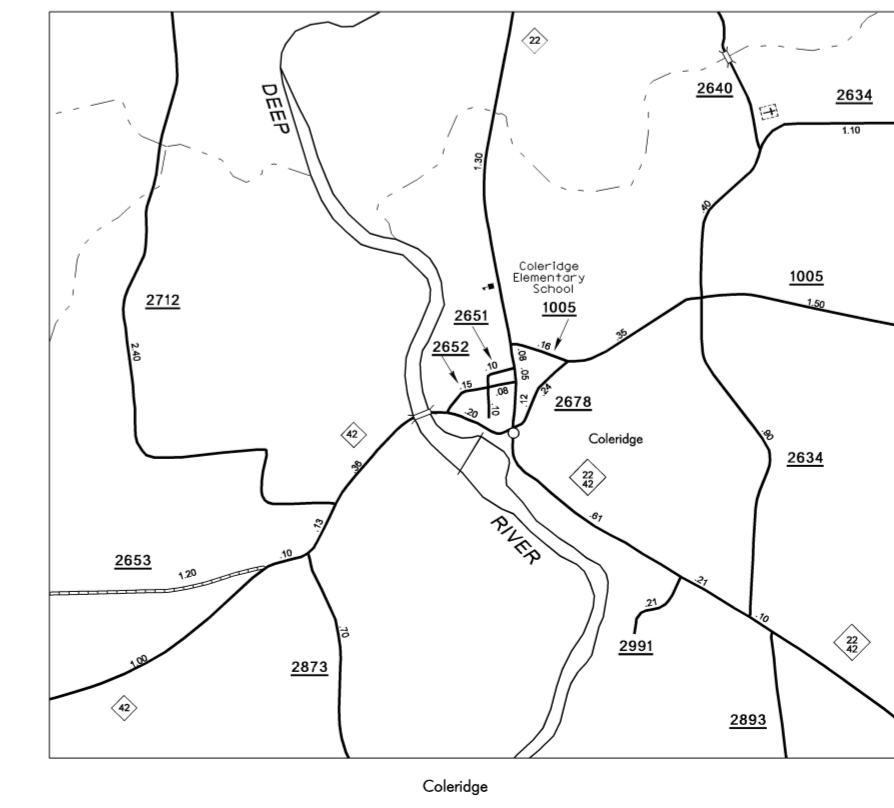
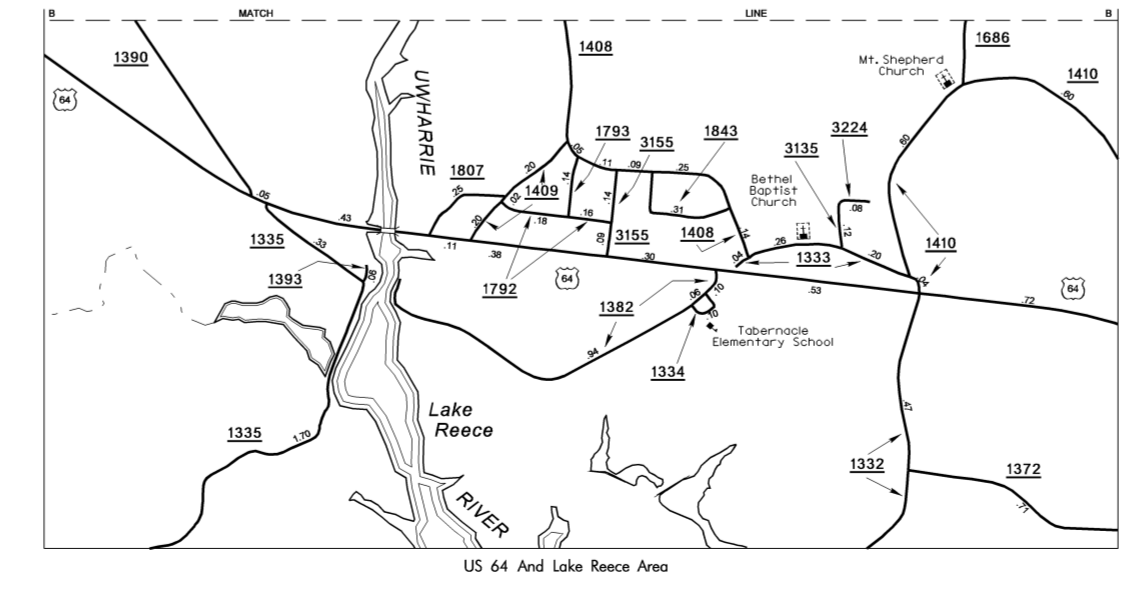
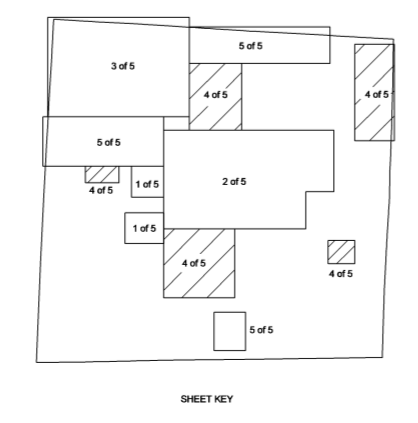
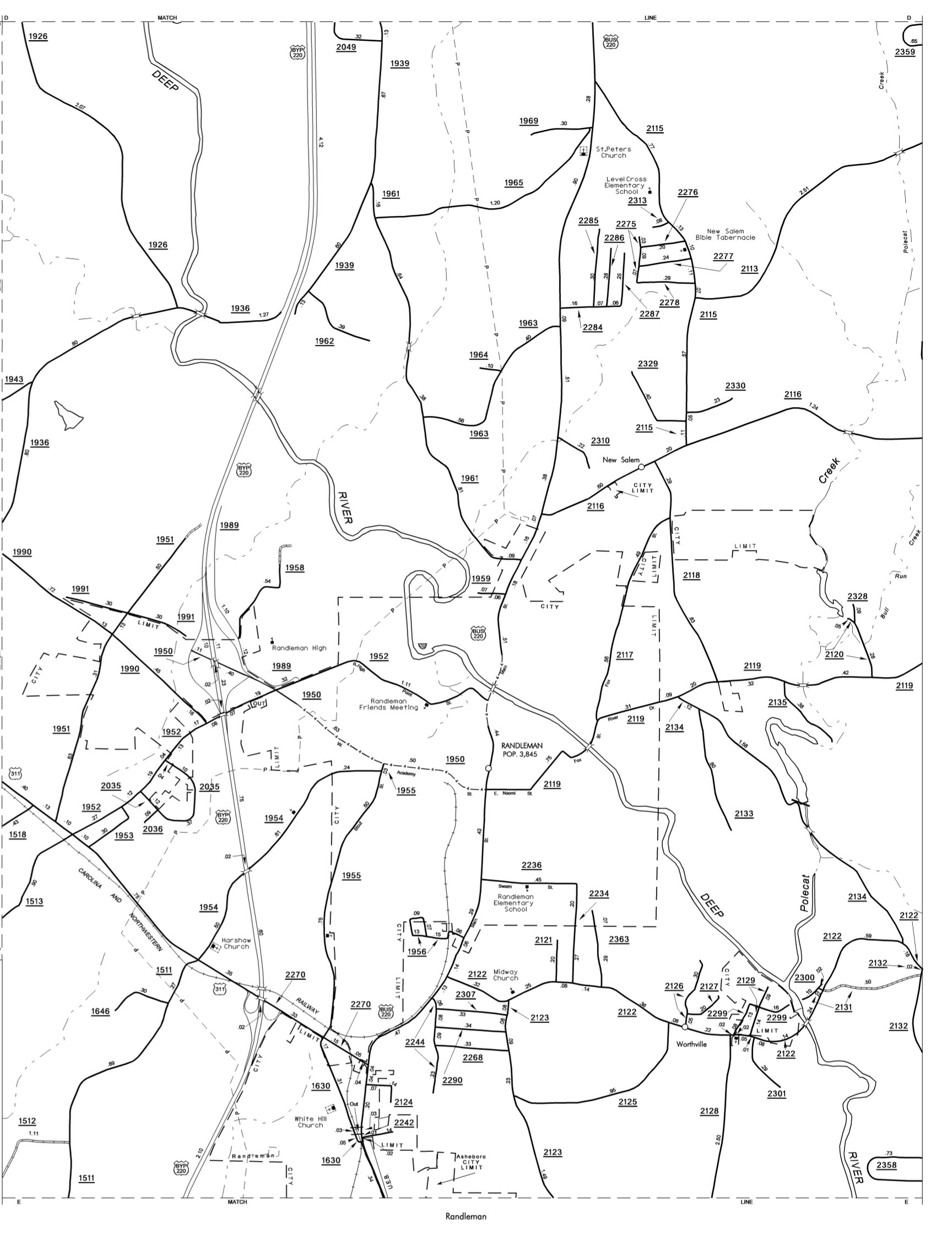
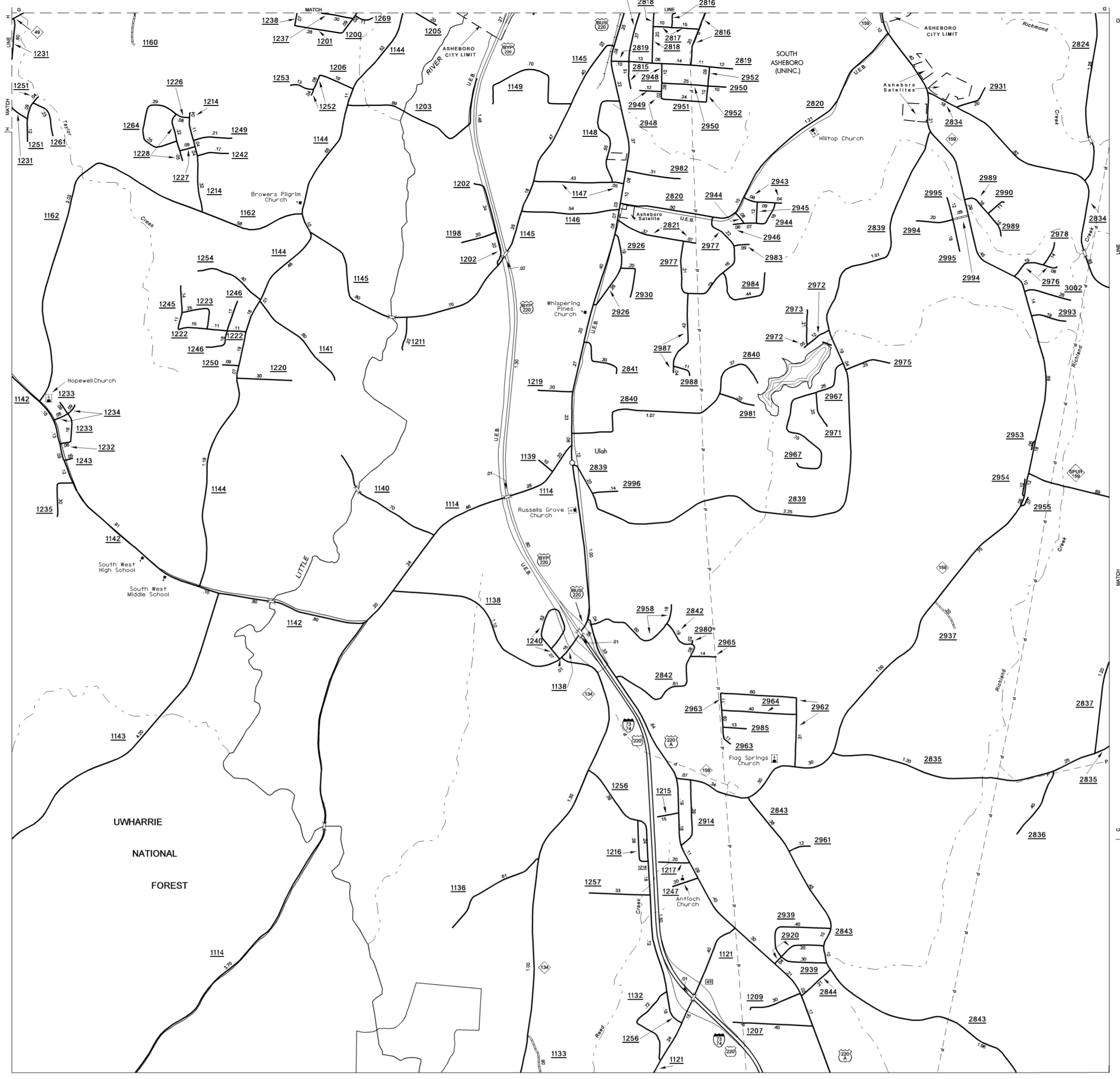
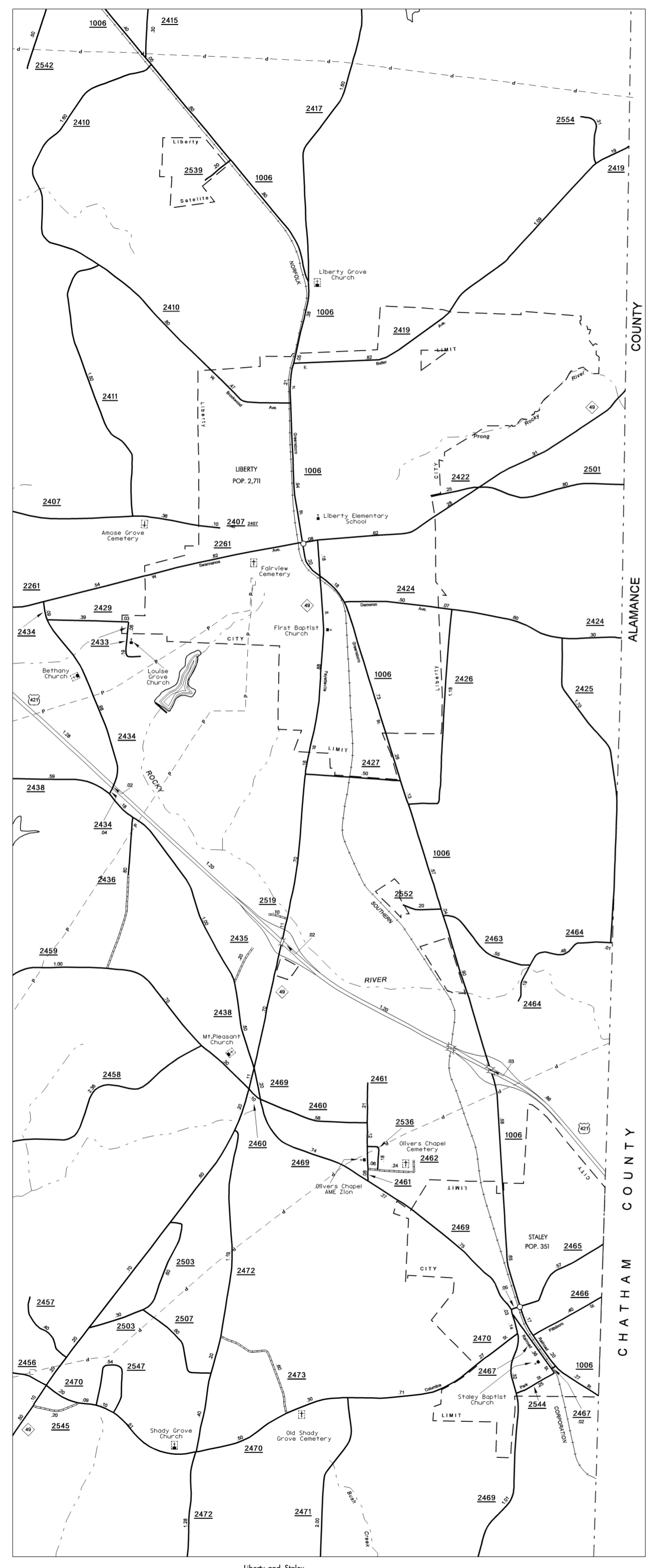


SUP. 3  
 RANDOLPH  
 COPIES OF THIS MAP ARE AVAILABLE TO THE PUBLIC AT A NOMINAL COST.  
 ADDRESS:  
 N.C. DEPARTMENT OF TRANSPORTATION  
 3401 CAHLE SANDHURST CT.  
 FOLEY, N.C. 27834

REVISED  
 3/01/00 JSH  
 6/06/01 JSH  
 12/30/02 JSH  
 12/17/03 JSH  
 11/12/04 JSH  
 12/06/05 JSH  
 12/22/06 TRP  
 6/08/08 TRP  
 6/24/08 TRP  
 12/09/09 MJC



ENLARGED MUNICIPAL AND SUBURBAN AREAS  
**RANDOLPH COUNTY**  
 NORTH CAROLINA  
 PREPARED BY THE  
 NORTH CAROLINA DEPARTMENT OF TRANSPORTATION  
 STATE ROAD MAINTENANCE UNIT - MAPPING AND INFORMATION SECTION  
 IN COOPERATION WITH THE  
 U.S. DEPARTMENT OF TRANSPORTATION  
 FEDERAL HIGHWAY ADMINISTRATION  
 SCALE  
 1 0 1 MILE  
 15000 FOOT GRID BASED ON NORTH CAROLINA PLANE COORDINATE SYSTEM  
 POLYCONIC PROJECTION