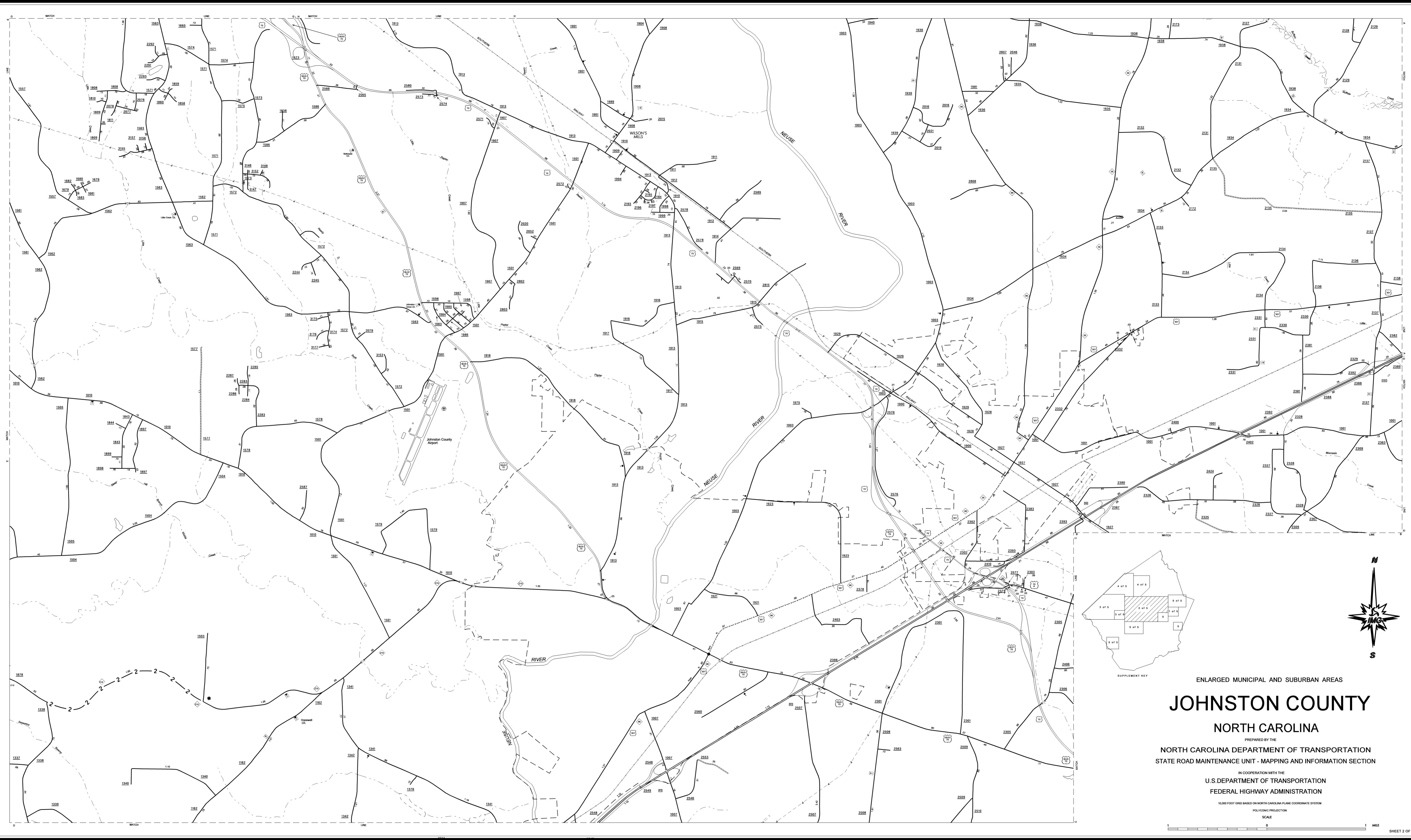


COPIES OF THIS MAP ARE AVAILABLE TO THE PUBLIC AT A NOMINAL COST


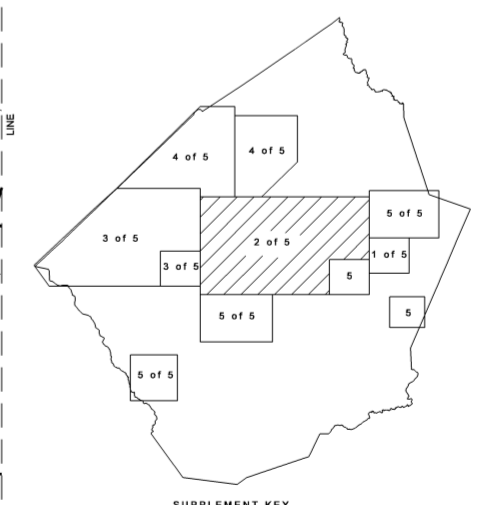
N.C. DEPARTMENT OF TRANSPORTATION
3401 CAPE SANDHURST CT.
RALEIGH, N.C. 27610

REVISED
10/17/08 BDDG
12/25/08 BDDG
1/12/09 BDDG
2/13/09 BDDG
4/30/09 BDDG
4/30/09 BDDG
6/18/09 BDDG
8/17/09 BDDG
10/7/09 BDDG
10/20/09 BDDG
1/25/10 BDDG



Johnston County Airport

WILSON'S MILLS



ENLARGED MUNICIPAL AND SUBURBAN AREAS
JOHNSTON COUNTY
NORTH CAROLINA
PREPARED BY THE
NORTH CAROLINA DEPARTMENT OF TRANSPORTATION
STATE ROAD MAINTENANCE UNIT - MAPPING AND INFORMATION SECTION
IN COOPERATION WITH THE
U.S. DEPARTMENT OF TRANSPORTATION
FEDERAL HIGHWAY ADMINISTRATION

10,000 FOOT GRID BASED ON NORTH CAROLINA PLANE COORDINATE SYSTEM
POLYCONIC PROJECTION
SCALE
0 1 MILE