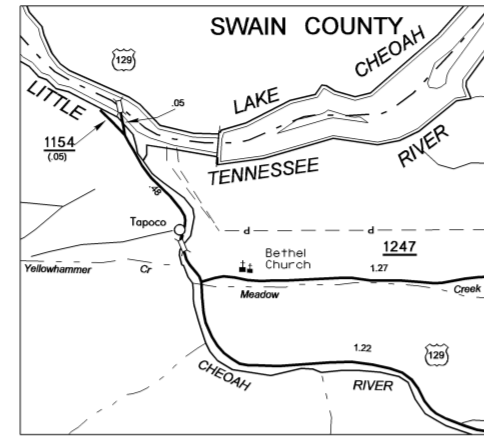


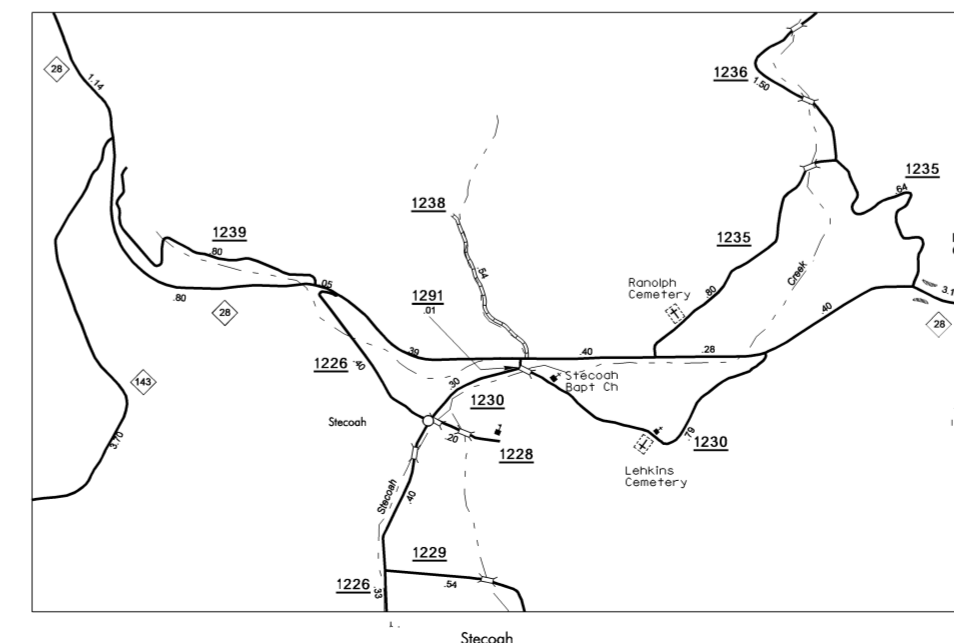
Inset 1




Tapoco



Robbinsville and Vicinity



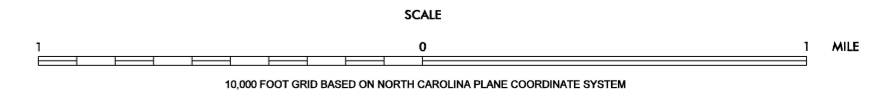
Seacoach



ENLARGED MUNICIPAL AND SUBURBAN AREAS  
**GRAHAM COUNTY**  
 NORTH CAROLINA

PREPARED BY THE  
 NORTH CAROLINA DEPARTMENT OF TRANSPORTATION  
 STATE ROAD MAINTENANCE UNIT - MAPPING AND INFORMATION SECTION

IN COOPERATION WITH THE  
 U.S. DEPARTMENT OF TRANSPORTATION  
 FEDERAL HIGHWAY ADMINISTRATION



GRAHAM SUP. 1  
 COPIES OF THIS MAP ARE AVAILABLE TO THE PUBLIC AT A NOMINAL COST.  
 ADDRESS:  
 N.C. DEPARTMENT OF TRANSPORTATION  
 STATE ROAD MAINTENANCE UNIT - MAPPING AND INFORMATION SECTION  
 3401 CARR SANDBARCT.  
 RALEIGH, N.C. 27610  
 REVISED  
 3/27/02 BDG  
 5/23/02 BDG  
 3/17/03 BDG  
 10/30/03 BDG  
 05/03/04 JEH  
 12/10/04 SRC  
 7/6/05 SRC  
 2/27/06 ELO  
 10/31/06 ELO  
 07/17/08 BDG