
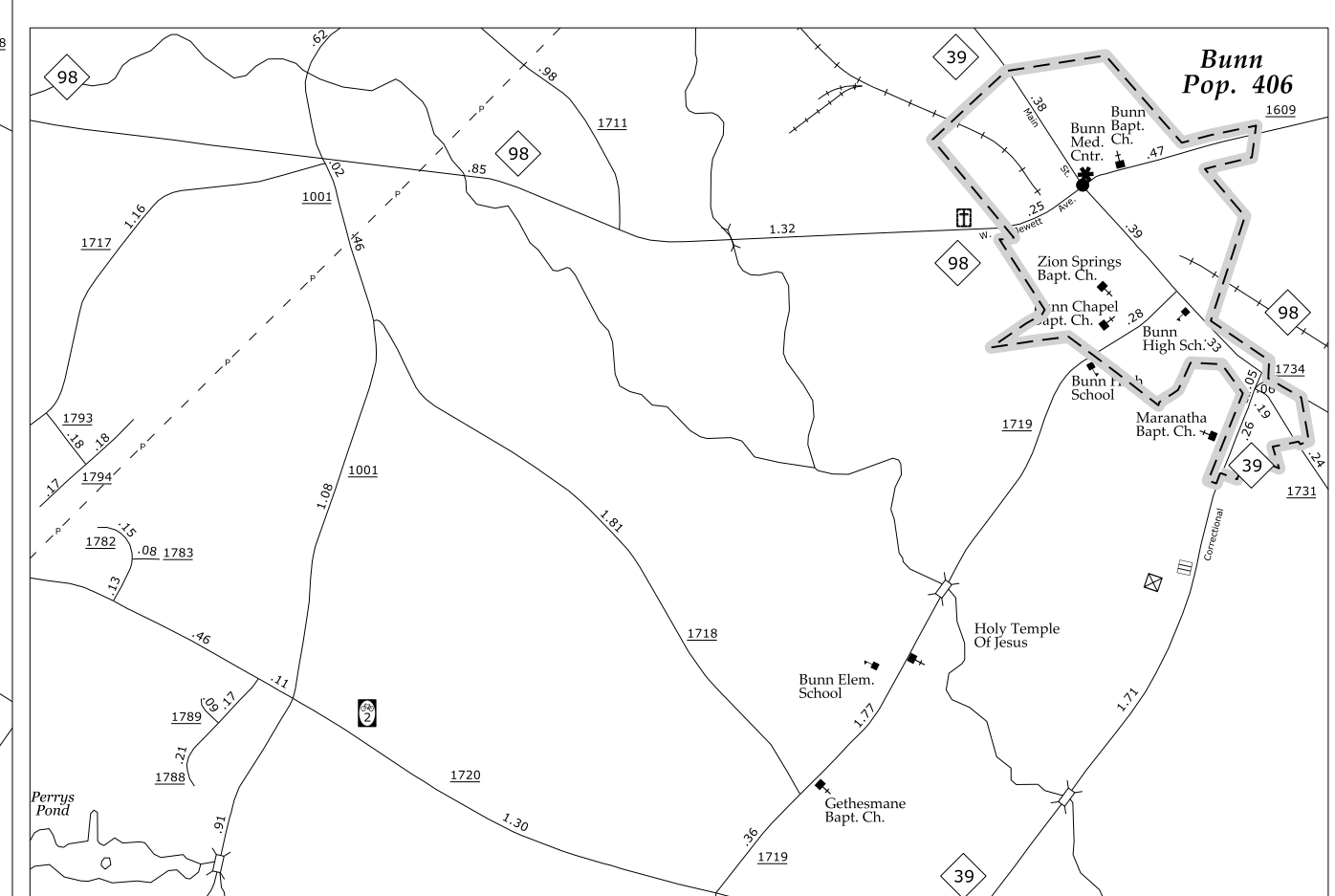
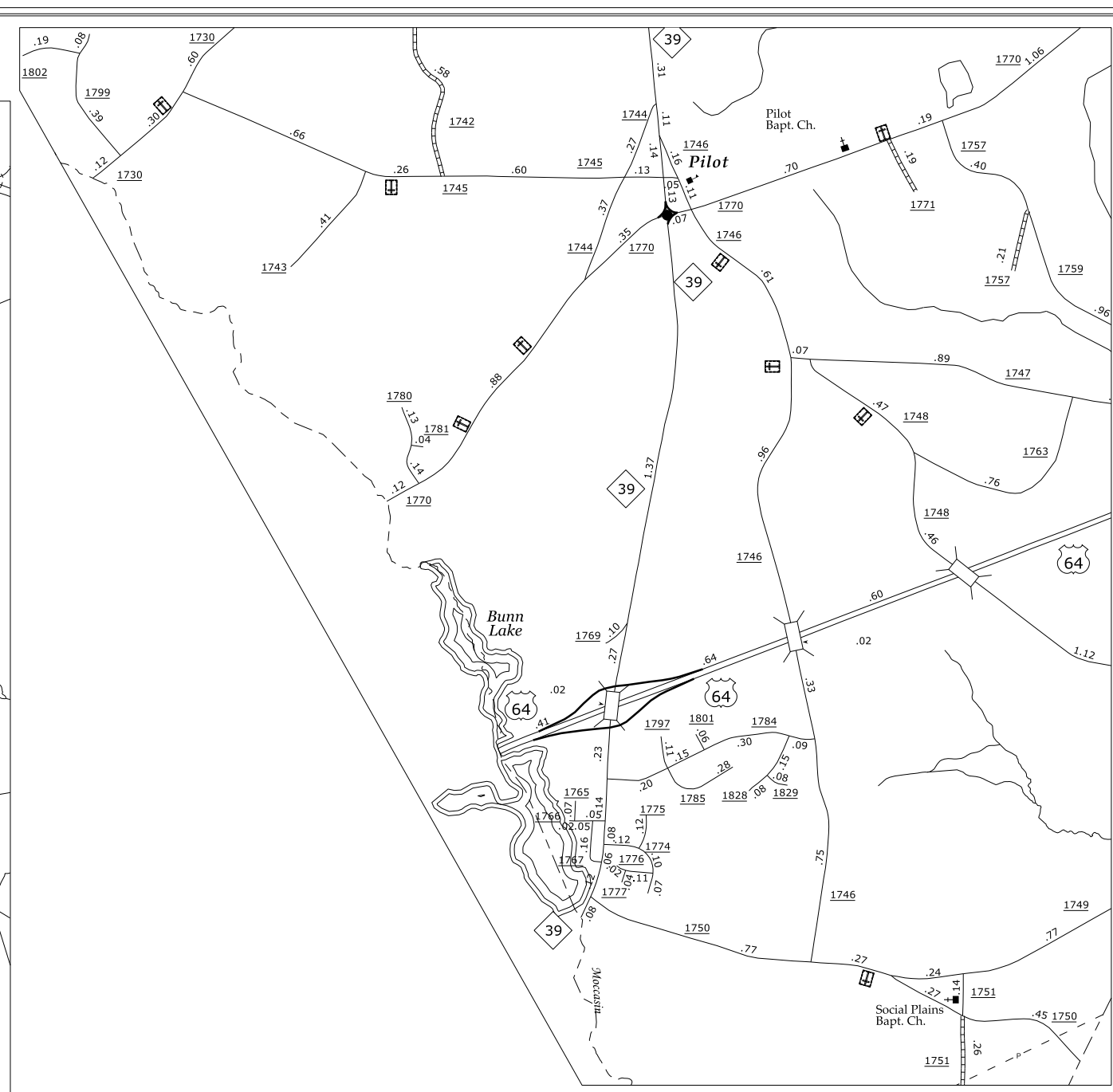
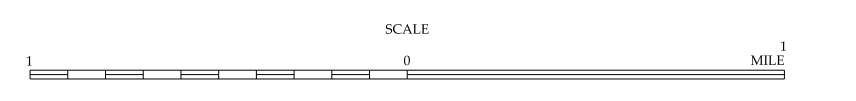



Disclaimer: The PD&D's goal is to provide the most accurate information as possible. The magnitude of the data prevents any guarantee of accuracy or completeness. If you find any information that is incorrect, please send your request to the PD&D Section.



ENLARGED MUNICIPAL AND SUBURBAN AREAS  
**FRANKLIN COUNTY**  
NORTH CAROLINA  
PREPARED BY THE  
NORTH CAROLINA DEPARTMENT OF TRANSPORTATION  
STATE ROAD MAINTENANCE UNIT - MAPPING SECTION  
IN COOPERATION WITH THE  
U.S. DEPARTMENT OF TRANSPORTATION  
FEDERAL HIGHWAY ADMINISTRATION



10,000 FOOT GRID BASED ON NORTH CAROLINA STATE PLANE COORDINATE SYSTEM  
NAD 83 FEET  
LAMBERT CONFORMAL CONIC  
SHEET 2 OF 2

COPIES OF THIS MAP ARE AVAILABLE TO THE PUBLIC AT A NOMINAL COST.  
FOR MORE INFORMATION ON THIS MAP, CONTACT THE STATE ROAD MAINTENANCE UNIT - MAPPING SECTION, 301 CARL SANDERSON CT., RALEIGH, NC 27603