

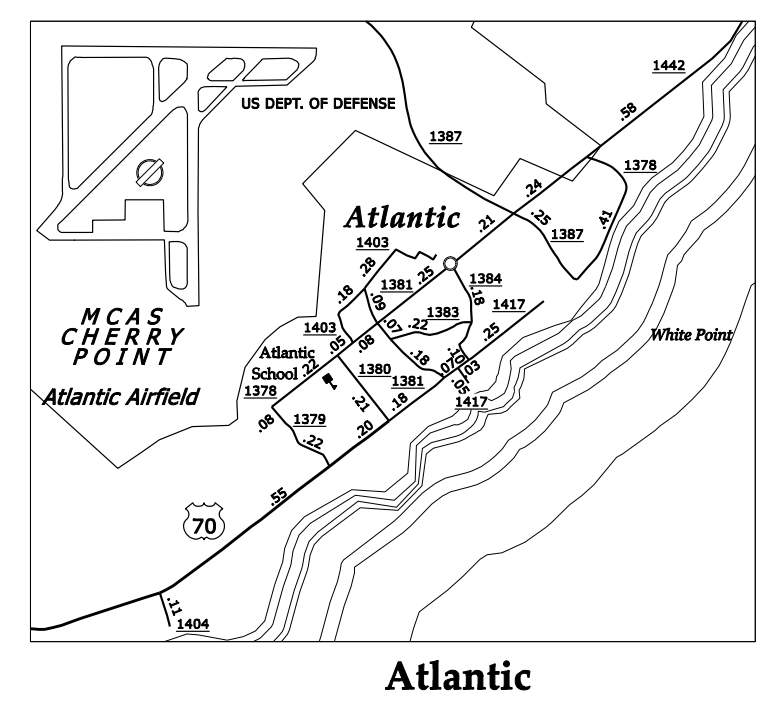
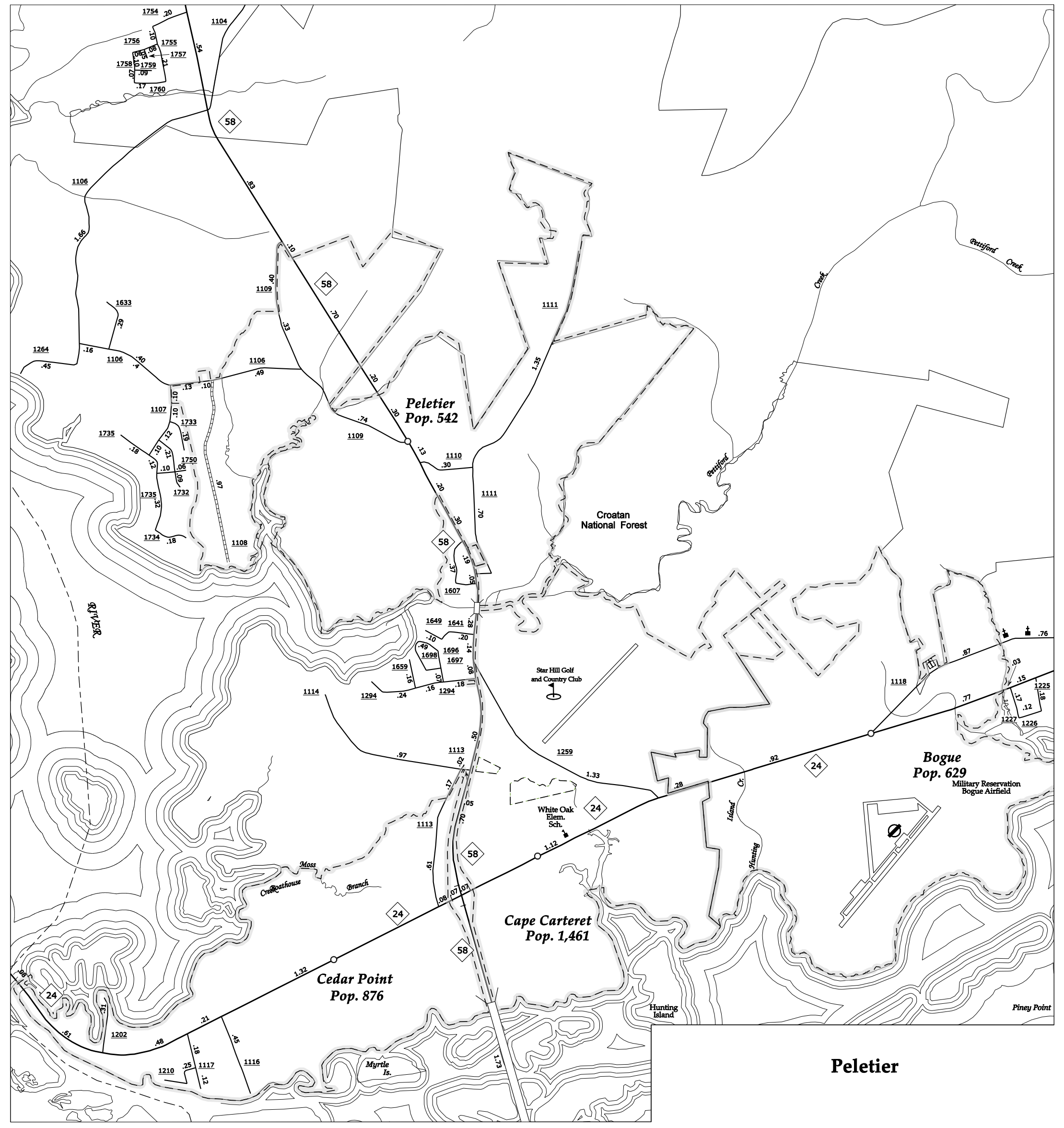
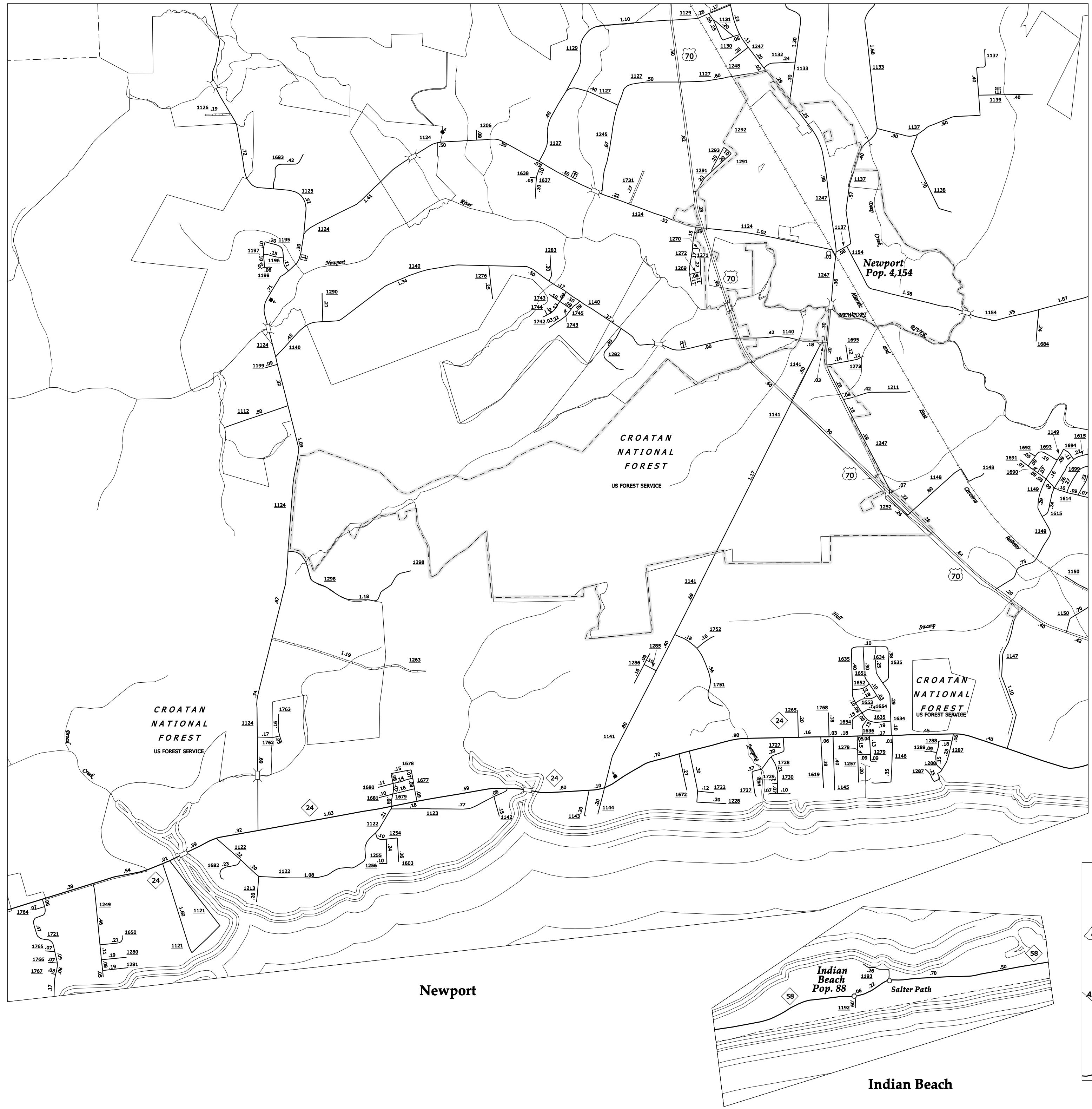


Disclaimer: The SRMTU's goal is to provide the most accurate information as possible. The magnitude of the data prevents any guarantee of accuracy or completeness. If you find any information that is incorrect, please send your request to the SRMTU Section.



ENLARGED MUNICIPAL AND SUBURBAN AREAS
CARTERET COUNTY
NORTH CAROLINA
PREPARED BY THE
NORTH CAROLINA DEPARTMENT OF TRANSPORTATION
STATE ROAD MANAGEMENT UNIT - MAPPING SECTION
IN COOPERATION WITH THE
U.S. DEPARTMENT OF TRANSPORTATION
FEDERAL HIGHWAY ADMINISTRATION

SCALE
10,000 FOOT GRID BASED ON NORTH CAROLINA STATE PLANE COORDINATE SYSTEM
NAD 83 FEET
LAMBERT CONFORMAL CONIC
SHEET 3 OF 4

SRMTU
CARTERET
N.C. DEPARTMENT OF TRANSPORTATION
STATE ROAD MANAGEMENT UNIT
3401 CARRIE SANDERS CT.
RALEIGH, N.C. 27603