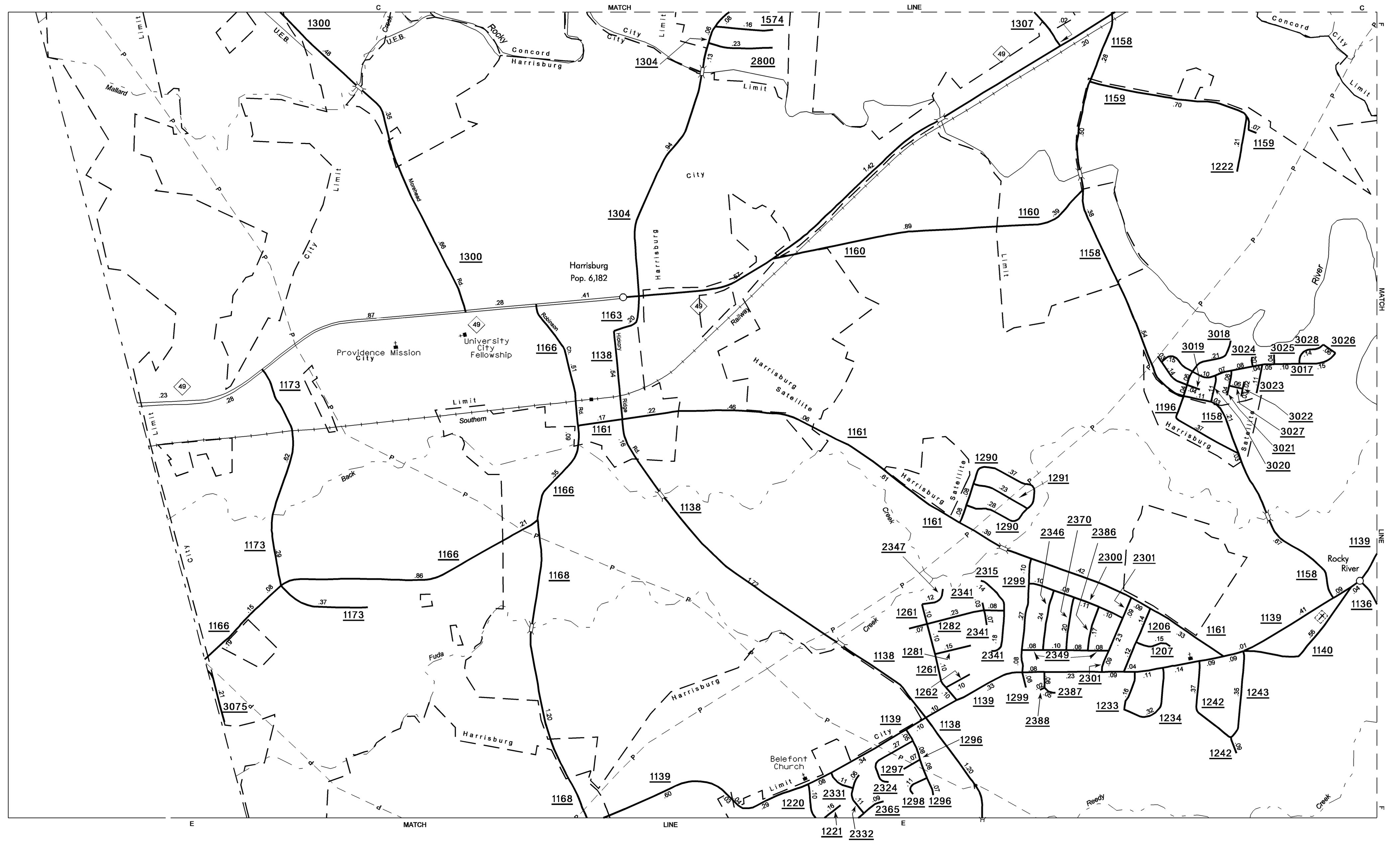

Harrisburg

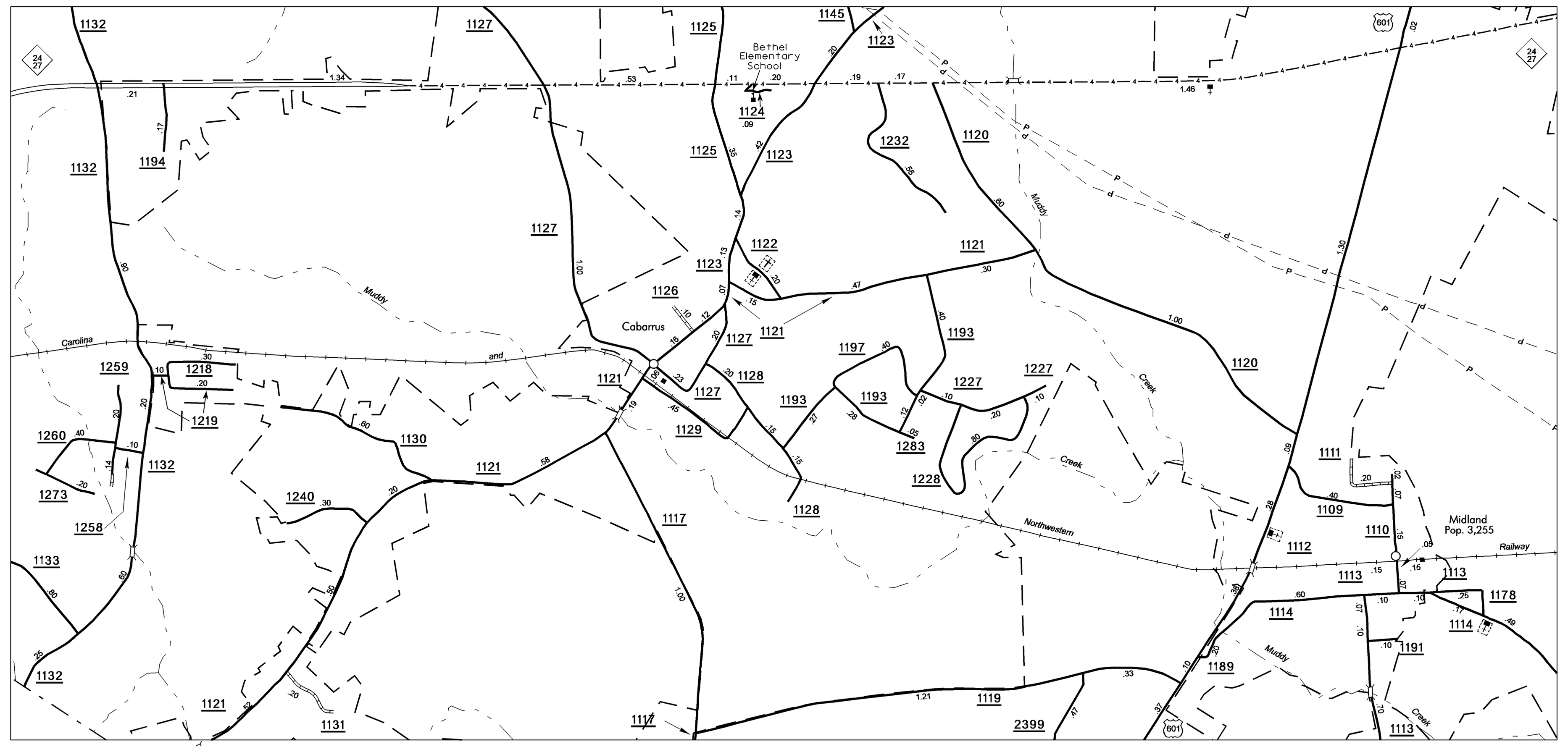

Cabarrus and Midland

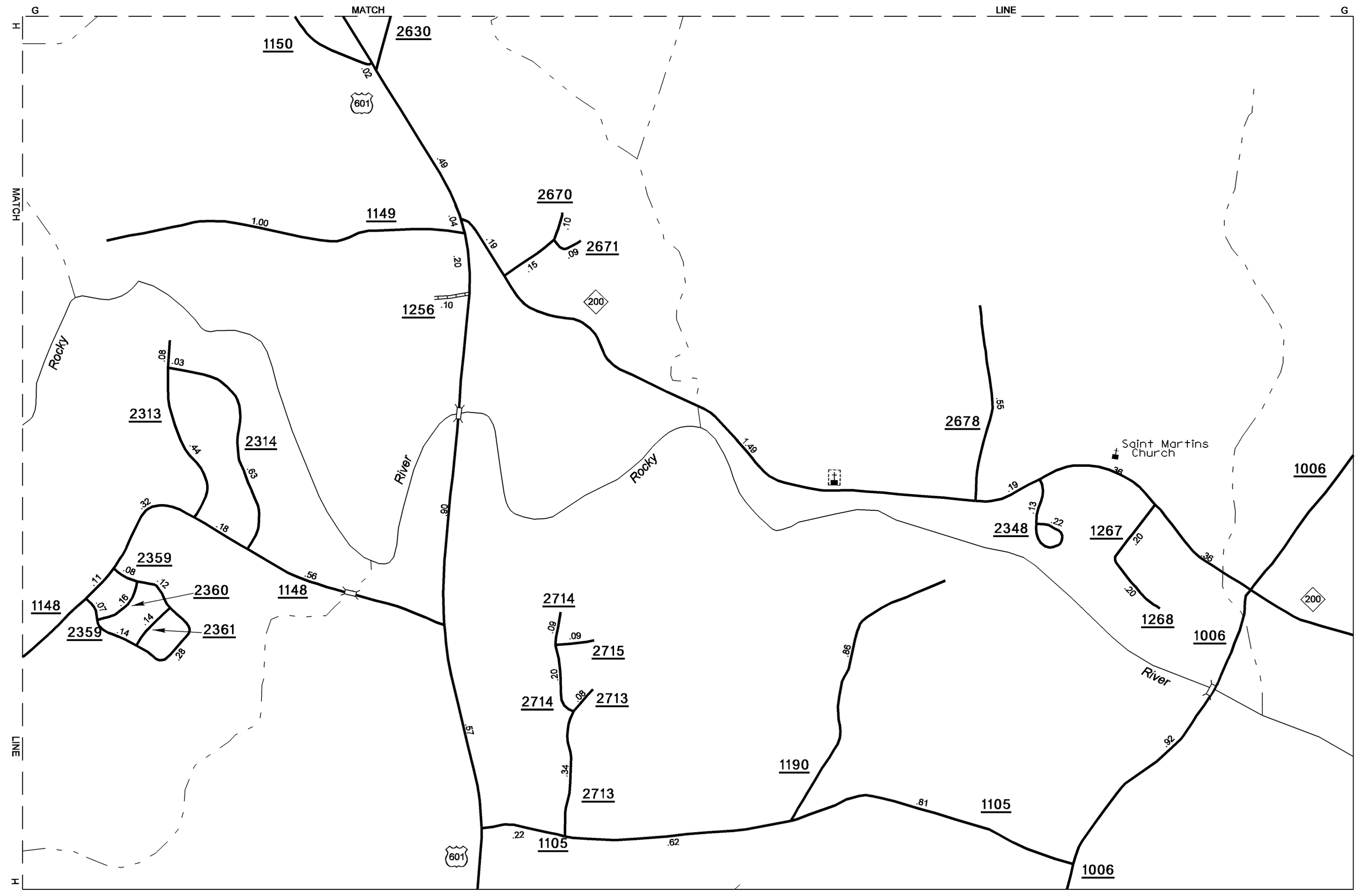

Inset 4

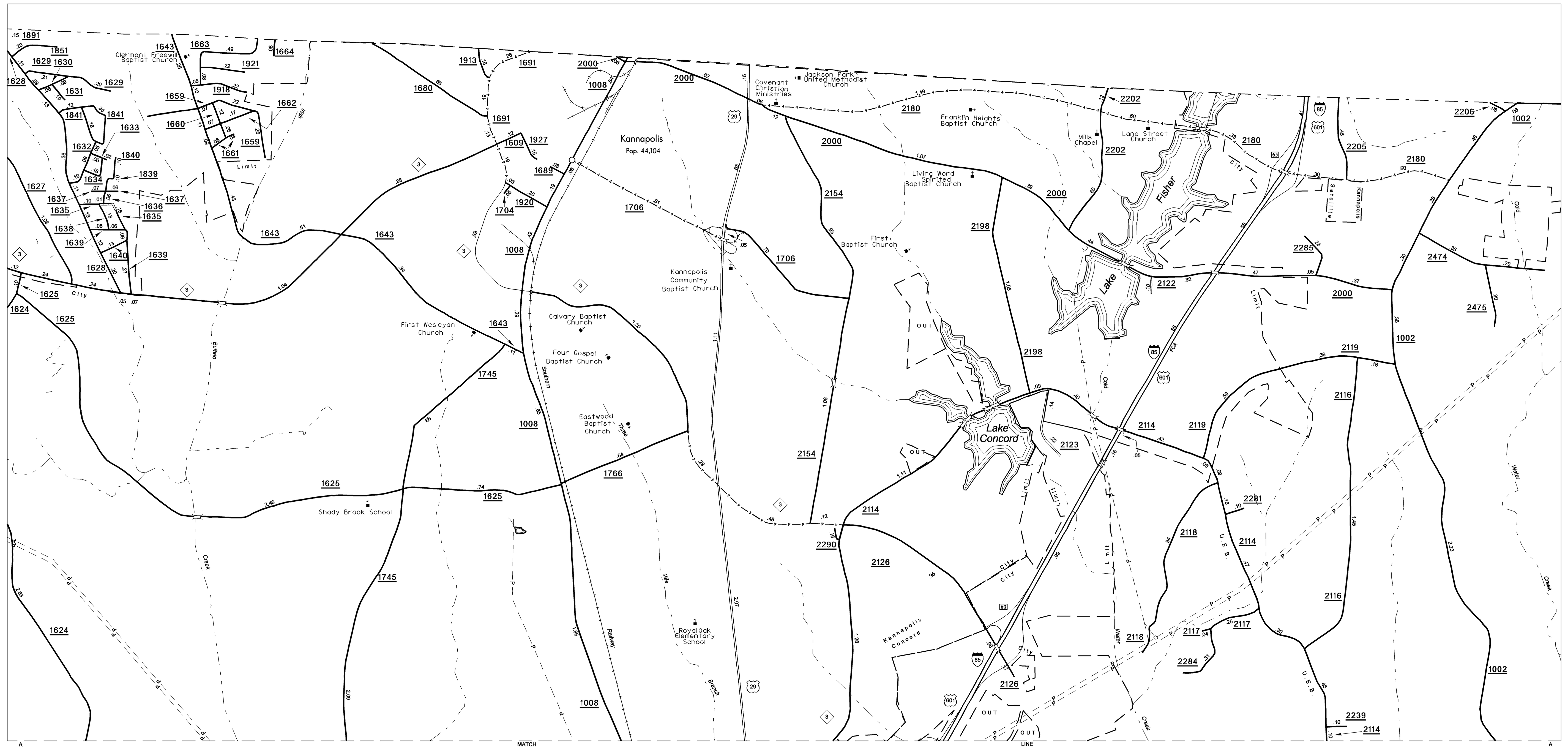

Kannapolis



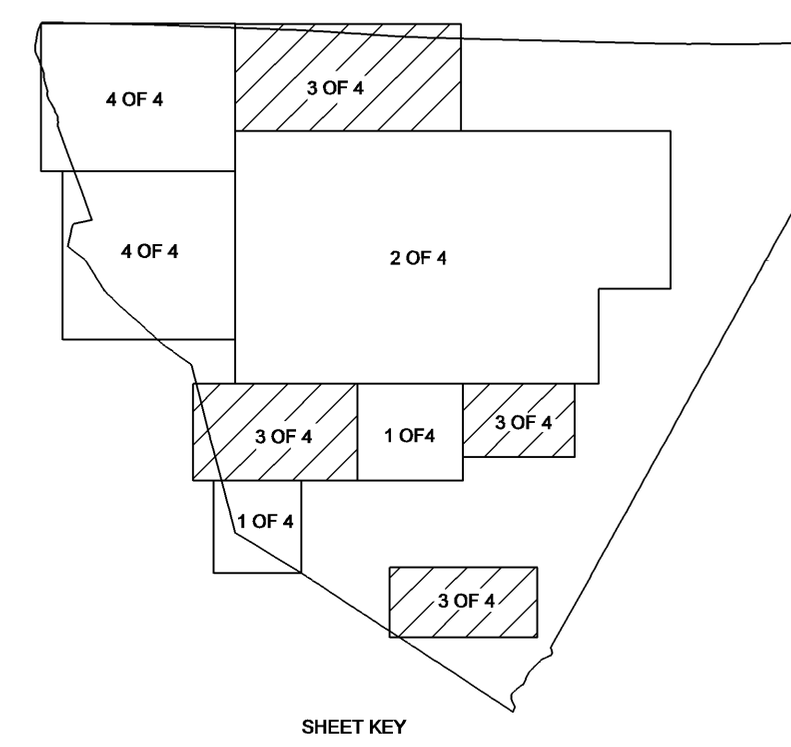

SHEET KEY

ENLARGED MUNICIPAL AND SUBURBAN AREAS

CABARRUS COUNTY

NORTH CAROLINA

PREPARED BY THE

NORTH CAROLINA DEPARTMENT OF TRANSPORTATION

STATE ROAD MAINTENANCE UNIT - MAPPING AND INFORMATION SECTION

IN COOPERATION WITH THE

U.S.DEPARTMENT OF TRANSPORTATION

FEDERAL HIGHWAY ADMINISTRATION

SCALE

1 0 1 MILE

POLYCONIC PROJECTION

SHEET 3 OF 4

COPIES OF THIS MAP ARE AVAILABLE
TO THE PUBLIC AT A NOMINAL COST.
ADDRESS:

N.C. DEPARTMENT OF TRANSPORTATION
INFORMATION,MAPPING, AND GRAPHICS
3401 CARL SANDBURG CT.
RALEIGH, N.C. 27610

CABARRUS SUP. 2

REVISED
6/13/05 YRT
2/9/06 MEM
10/19/06 MEM
5/3/07 MEM
10/9/07 MEM
11/21/07 MEM
12/27/07 MEM
6/9/08 MEM
10/15/08 MEM
1/15/09 MEM
4/15/09 BDG
8/18/09 MEM
10/29/09 MEM