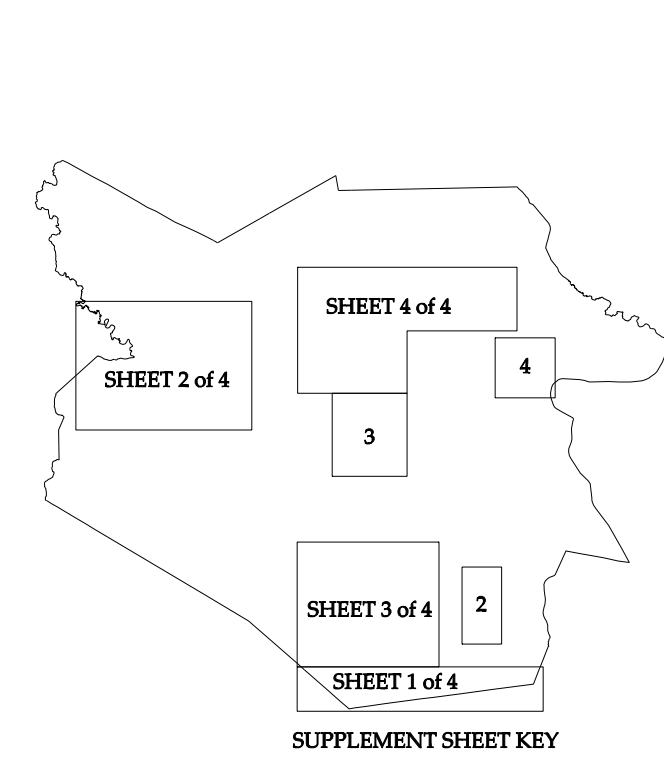
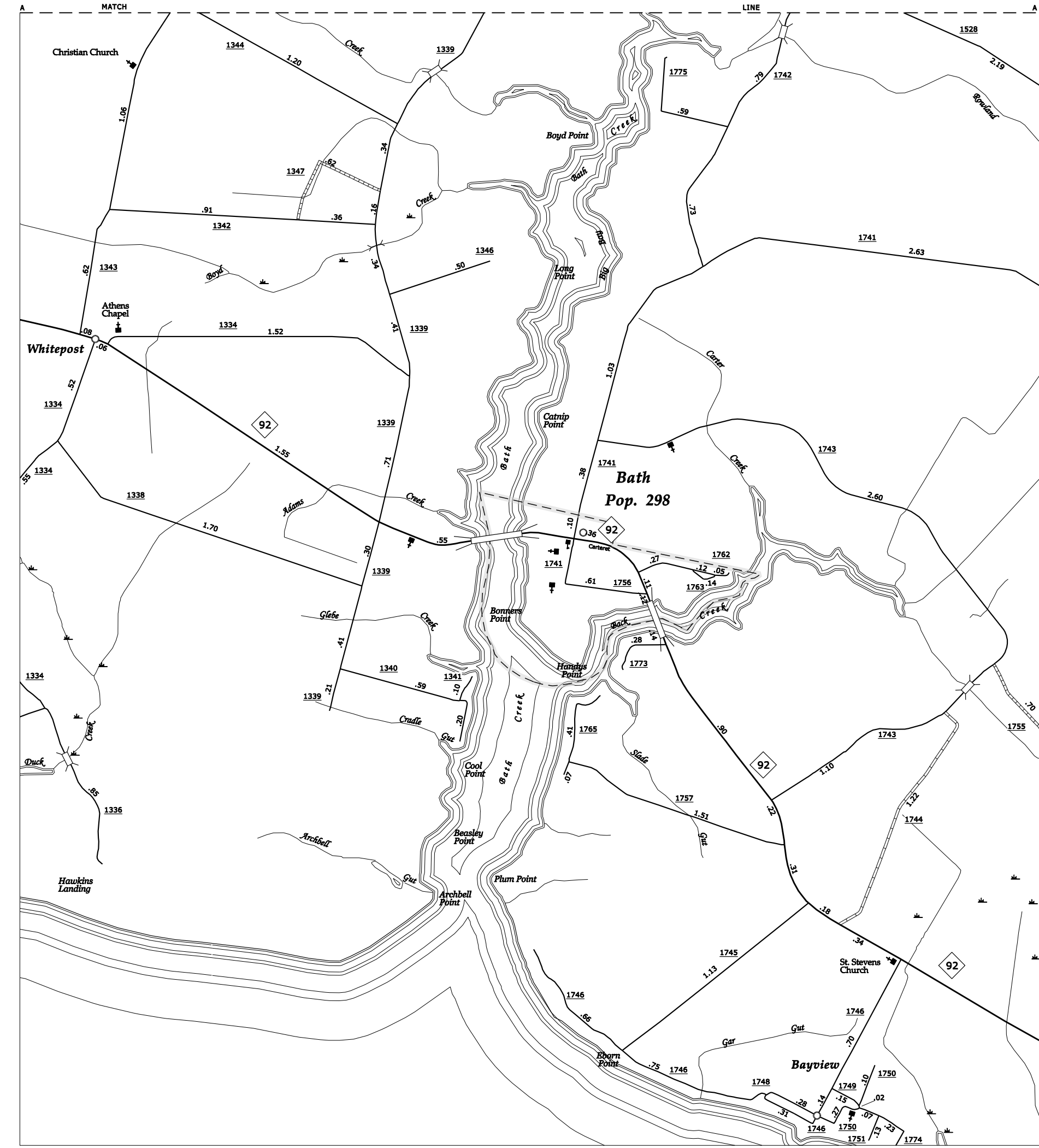




BEAUFORT SUP 2
N.C. DEPARTMENT OF TRANSPORTATION
STATE ROAD MANAGEMENT UNIT - MAPPING SECTION
RALEIGH, N.C. 27601




ENLARGED MUNICIPAL AND SUBURBAN AREAS
BEAUFORT COUNTY
NORTH CAROLINA
 PREPARED BY THE
NORTH CAROLINA DEPARTMENT OF TRANSPORTATION
STATE ROAD MANAGEMENT UNIT - MAPPING SECTION
 IN COOPERATION WITH THE
U.S. DEPARTMENT OF TRANSPORTATION
FEDERAL HIGHWAY ADMINISTRATION


 SUPPLEMENT SHEET KEY
 SCALE
 10,000 FOOT GRID BASED ON NORTH CAROLINA STATE PLANE COORDINATE SYSTEM
 NAD 83 FEET
 LAMBERT CONFORMAL CONIC

SHEET 3 OF 4