


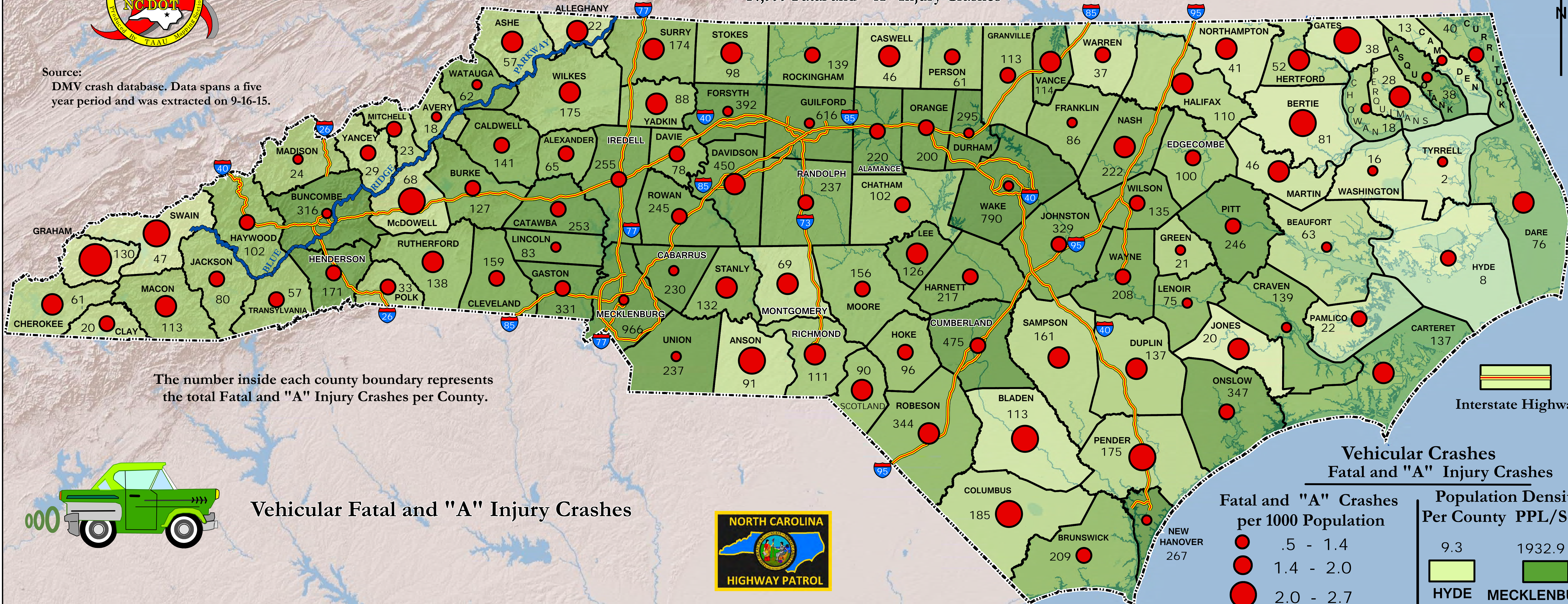
NORTH CAROLINA CRASH MAP

VEHICULAR FATAL and "A" INJURY CRASHES with POPULATION DATA

14,999 Fatal and "A" Injury Crashes




Source:
DMV crash database. Data spans a five year period and was extracted on 9-16-15.



The number inside each county boundary represents the total Fatal and "A" Injury Crashes per County.

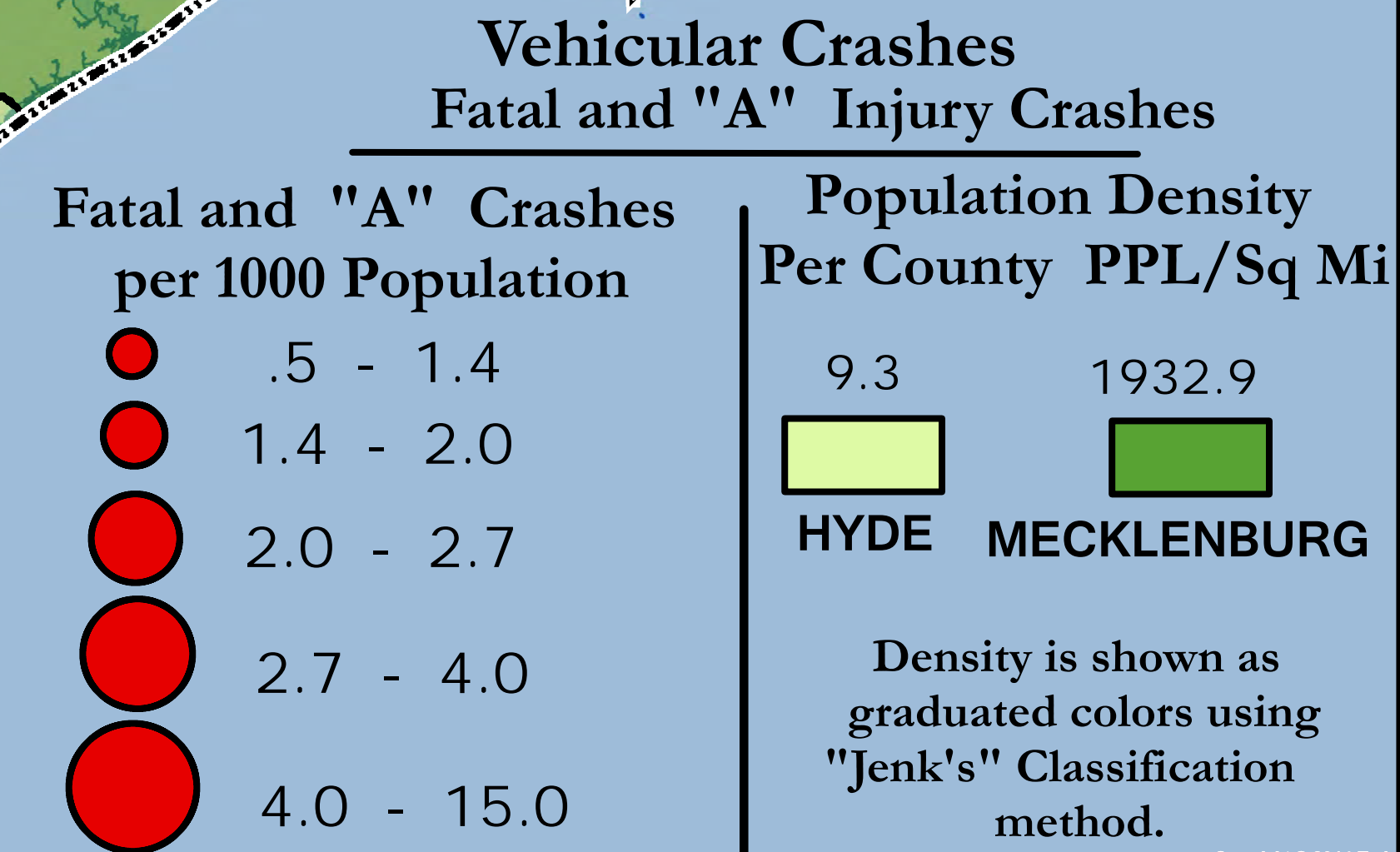
Interstate Highway



Vehicular Fatal and "A" Injury Crashes



Population data is from the US Census.
<https://www.census.gov/popest/data/index.html>
for the year of 2015



More Information can be obtained at:
<https://connect.ncdot.gov/resources/safety/Pages/Crash-Data.aspx>