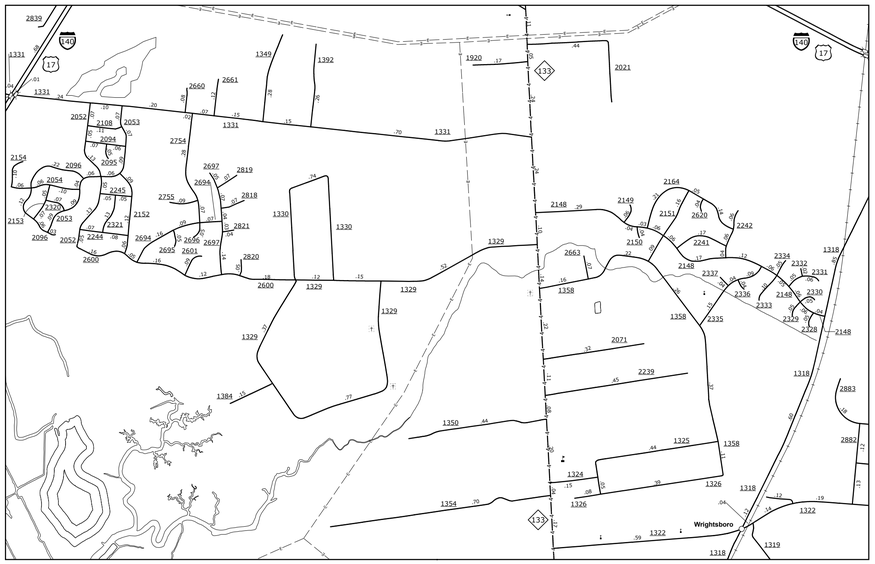

Wrightsboro

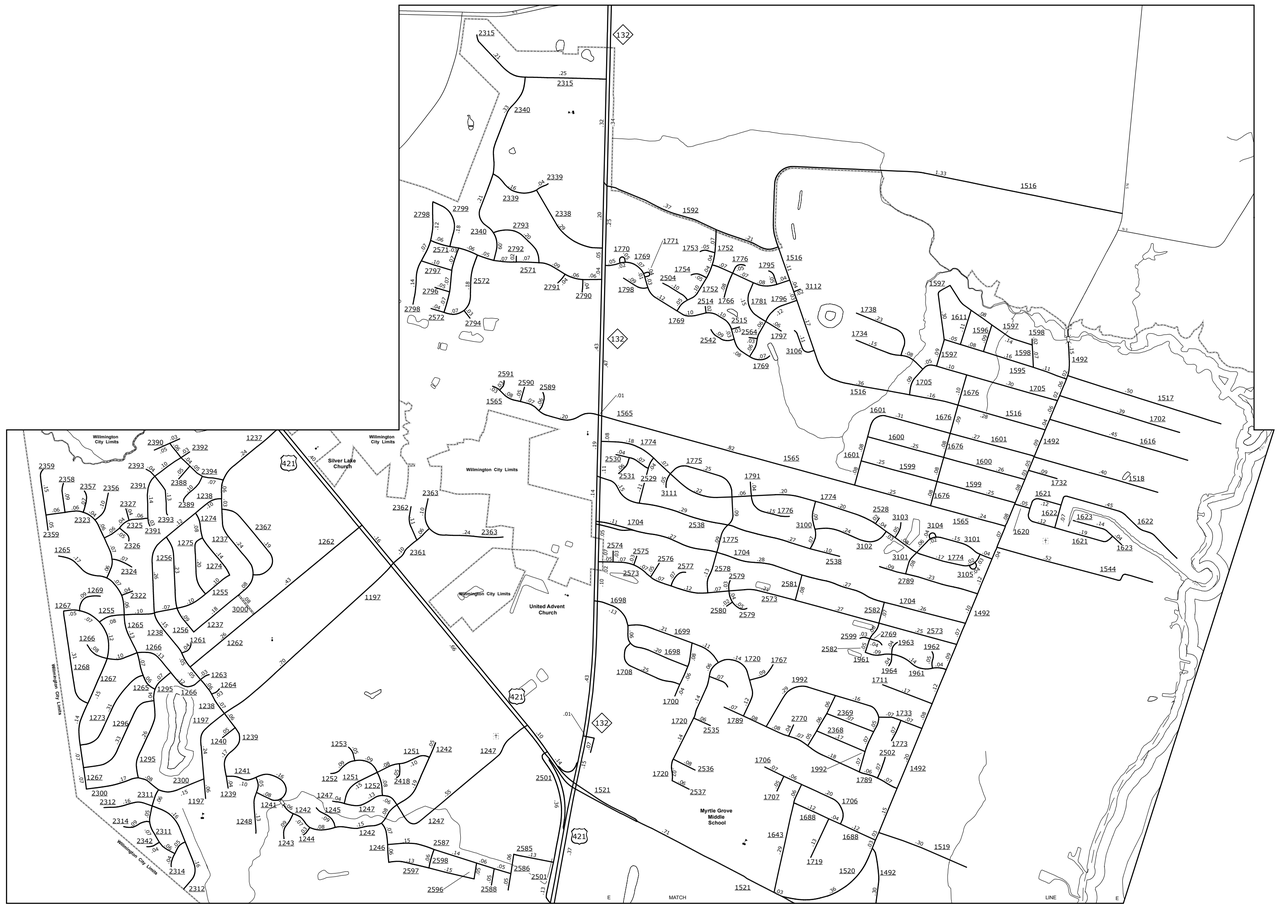

Myrtle Grove Vicinity

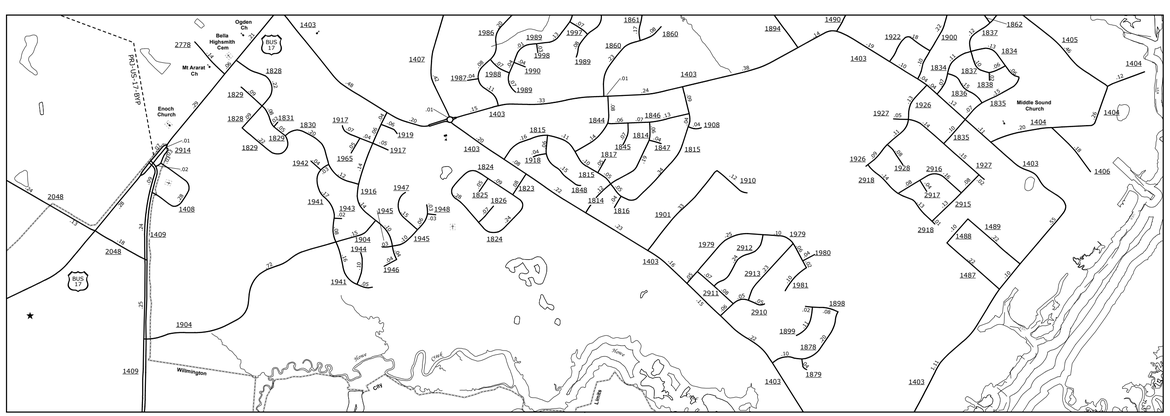

Ogden Elementary Area

The MSAU's goal is to provide the most accurate and current information possible. Map data is compiled from numerous sources with varying dates of publication and map accuracy standards. As a result, the accuracy/currency and completeness of the data provided will vary. Map includes state-maintained roads and important non-public roads.
The information shown on this map was last updated on December, 2016. For additional information, visit http://www.ncdot.gov/travel/statemapping/ and click on Data Provided on Request, or contact us at (919) 814-5045.

COPIES OF THIS MAP ARE AVAILABLE TO THE PUBLIC AT NOMINAL COST.
ADDRESS:

N.C. DEPARTMENT OF TRANSPORTATION
MAPPING SECTION
4809 BERRY RD
RALEIGH, NC 27606

ENLARGED MUNICIPAL AND SUBURBAN AREAS

NEW HANOVER COUNTY

NORTH CAROLINA

PREPARED BY THE
NORTH CAROLINA DEPARTMENT OF TRANSPORTATION
MANAGEMENT SYSTEMS AND ASSESSMENT UNIT - MAPPING SECTION
IN COOPERATION WITH THE
U.S. DEPARTMENT OF TRANSPORTATION
FEDERAL HIGHWAY ADMINISTRATION

N

SCALE

0 0.25 0.5 MILES

10,000 FOOT GRID BASED ON NORTH CAROLINA PLANE COORDINATE SYSTEM
LAMBERT CONFORMAL CONIC PROJECTION

SHEET 4 OF 5