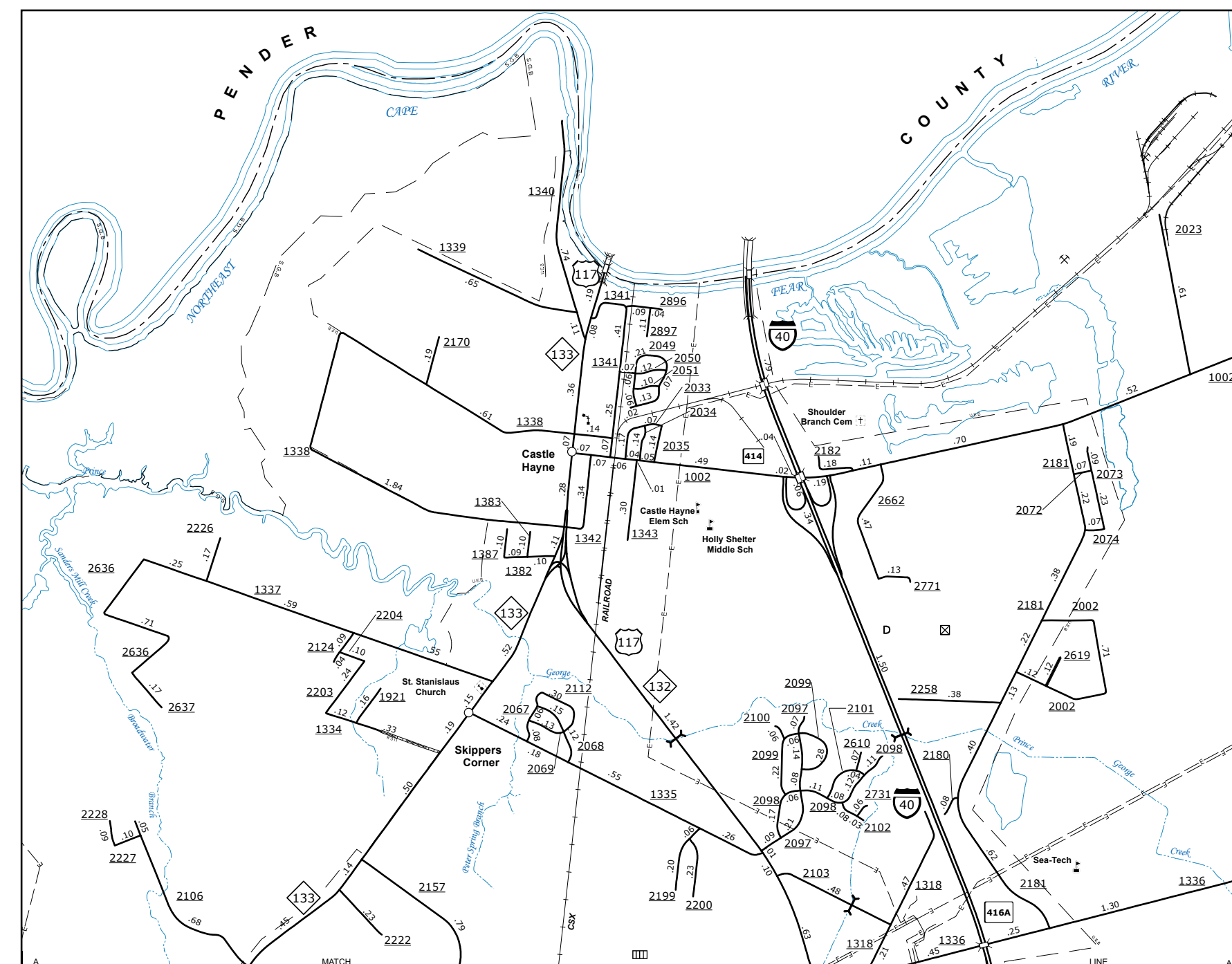
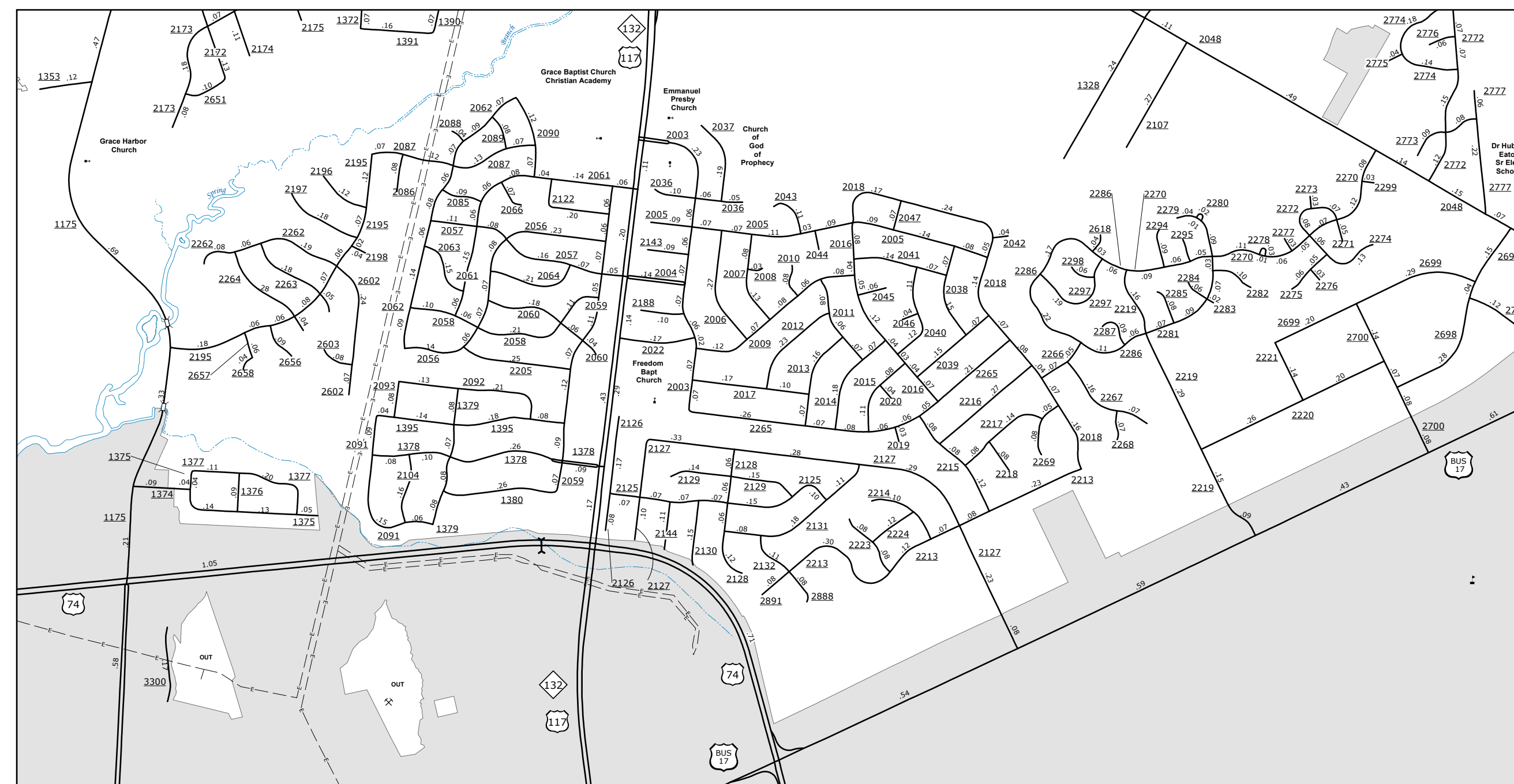


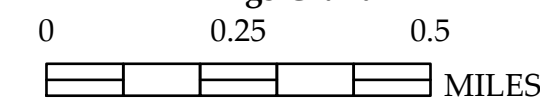
Kirkland



Castle Hayne

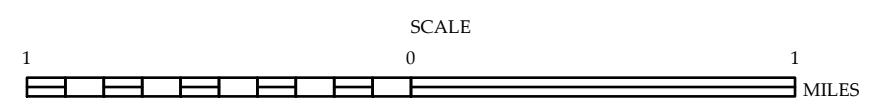


Kings Grant



ENLARGED MUNICIPAL AND SUBURBAN AREAS
NEW HANOVER COUNTY
 NORTH CAROLINA

PREPARED BY THE
 NORTH CAROLINA DEPARTMENT OF TRANSPORTATION
 OPERATIONS PROGRAM MANAGEMENT UNIT - MAPPING SECTION
 IN COOPERATION WITH THE
 U.S. DEPARTMENT OF TRANSPORTATION
 FEDERAL HIGHWAY ADMINISTRATION



10,000 FOOT GRID BASED ON NORTH CAROLINA PLANE COORDINATE SYSTEM
 LAMBERT CONFORMAL CONIC PROJECTION

COPIES OF THIS MAP ARE AVAILABLE
 AT A PUBLIC INFORMATION COST
 ADDRESS: N.C. DEPARTMENT OF TRANSPORTATION
 4801 BERNI, RD.
 RALEIGH, NC 27609

The Mapping Section's goal is to provide the most accurate and current information possible. Map data is compiled
 from various sources and is subject to change. The information on this map is for informational purposes only and
 does not constitute a warranty. The information on this map is for informational purposes only and does not
 constitute a warranty. The information on this map is for informational purposes only and does not constitute a
 warranty. The information on this map is for informational purposes only and does not constitute a warranty.