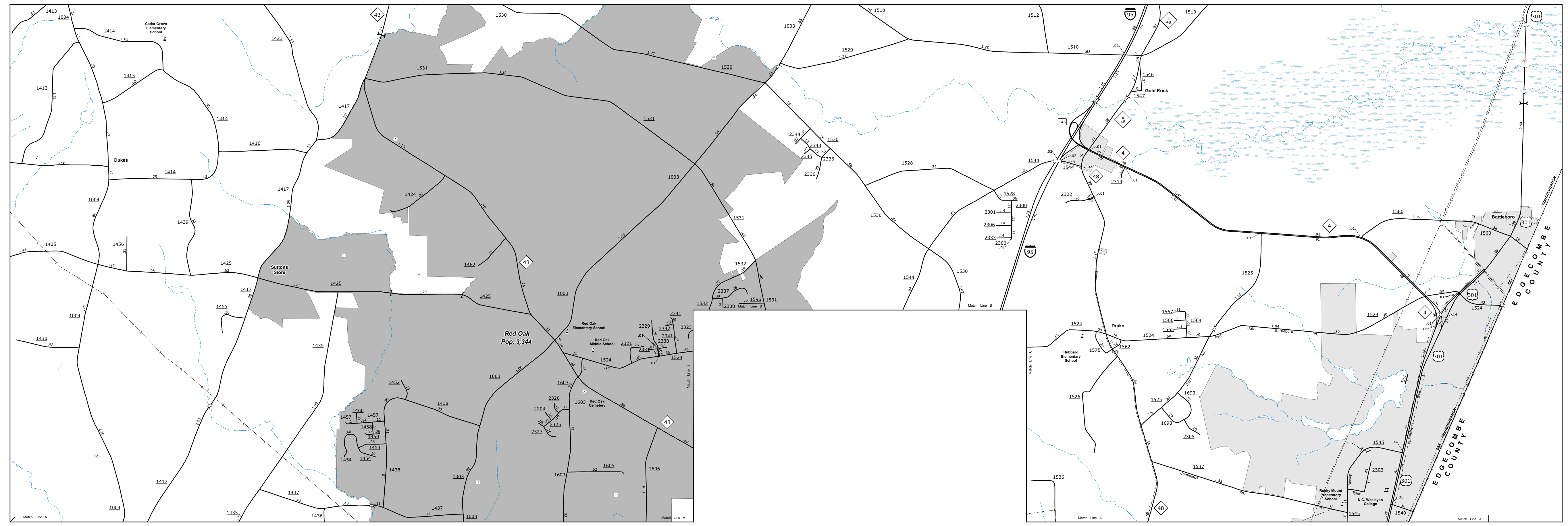
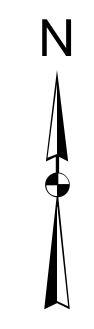


The Mapping Section's goal is to provide the most accurate and current information possible. Map data is compiled from various sources and is subject to change. The information shown on this map is for informational purposes only and does not constitute a warranty. The information shown on this map is for informational purposes only and does not constitute a warranty. The information shown on this map is for informational purposes only and does not constitute a warranty.

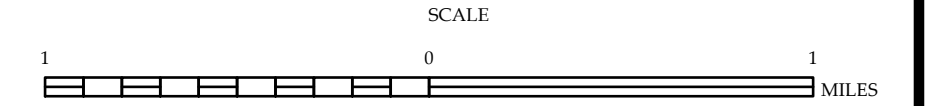
COPIES OF THIS MAP ARE AVAILABLE AT A FEE. CONTACT THE MAPPING SECTION FOR MORE INFORMATION.  
 N.C. DEPARTMENT OF TRANSPORTATION  
 MAPPING SECTION  
 4000 BERRY LANE, SUITE 200  
 RALEIGH, NC 27606



Red Oak



**ENLARGED MUNICIPAL AND SUBURBAN AREAS**  
**NASH COUNTY**  
**NORTH CAROLINA**  
 PREPARED BY THE  
 NORTH CAROLINA DEPARTMENT OF TRANSPORTATION  
 OPERATIONS PROGRAM MANAGEMENT UNIT - MAPPING SECTION  
 IN COOPERATION WITH THE  
 U.S. DEPARTMENT OF TRANSPORTATION  
 FEDERAL HIGHWAY ADMINISTRATION



10,000 FOOT GRID BASED ON NORTH CAROLINA PLANE COORDINATE SYSTEM  
 LAMBERT CONFORMAL CONIC PROJECTION