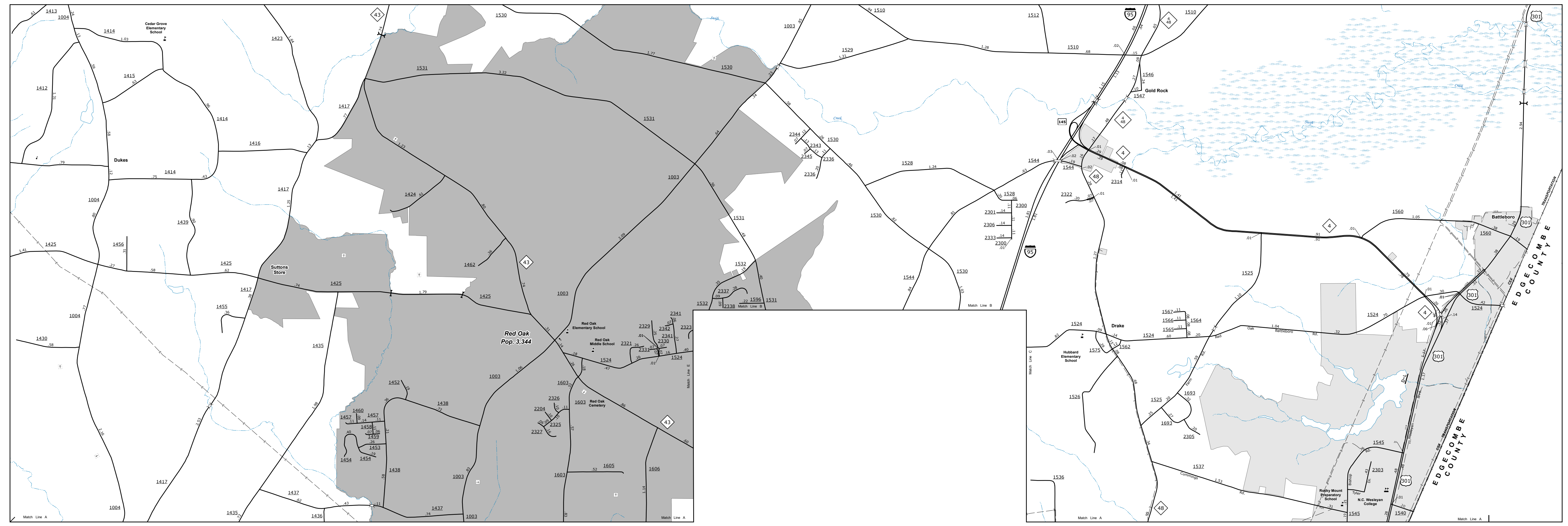
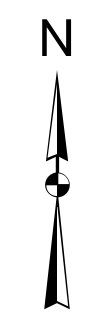


The Mapping Section's goal is to provide the most accurate and current information possible. Map data is compiled from various sources and is subject to change. The information on this map is for informational purposes only and is not intended to be used for legal or other purposes. The information on this map is not a warranty, representation, or agreement by the State of North Carolina. For additional information, visit <http://www.nc.gov> or contact the Mapping Section at (919) 855-8480.

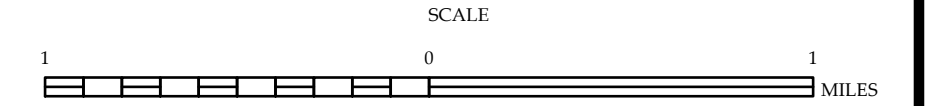
COPIES OF THIS MAP ARE AVAILABLE AT A PUBLIC NOMINAL COST. ADDRESS: N.C. DEPARTMENT OF TRANSPORTATION, MS401 - MAPPING SECTION, 4809 BERNI, C.D., RALEIGH, NC 27695



Red Oak



ENLARGED MUNICIPAL AND SUBURBAN AREAS
NASH COUNTY
 NORTH CAROLINA
 PREPARED BY THE
 NORTH CAROLINA DEPARTMENT OF TRANSPORTATION
 OPERATIONS PROGRAM MANAGEMENT UNIT - MAPPING SECTION
 IN COOPERATION WITH THE
 U.S. DEPARTMENT OF TRANSPORTATION
 FEDERAL HIGHWAY ADMINISTRATION



10,000 FOOT GRID BASED ON NORTH CAROLINA PLANE COORDINATE SYSTEM
 LAMBERT CONFORMAL CONIC PROJECTION