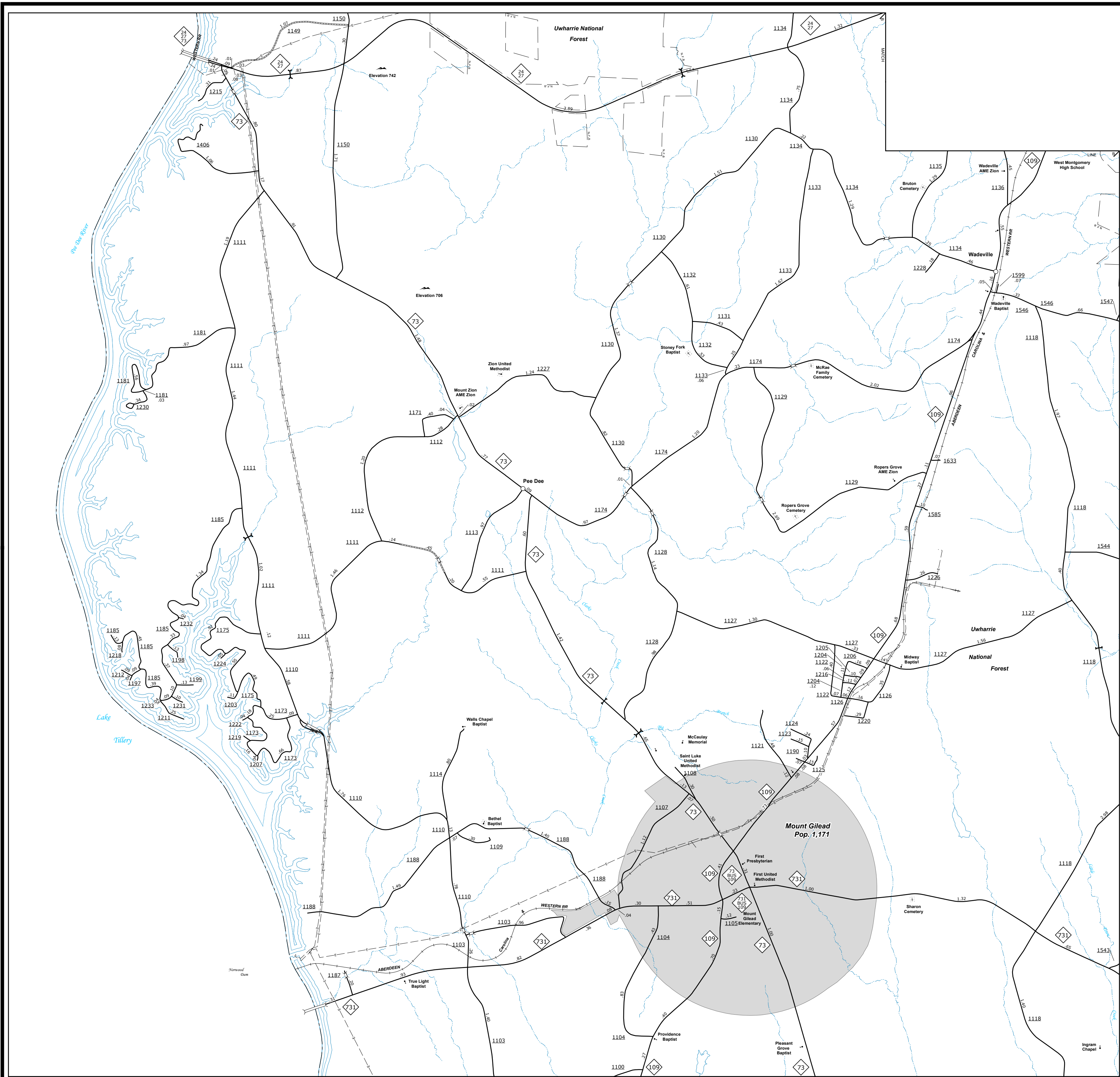
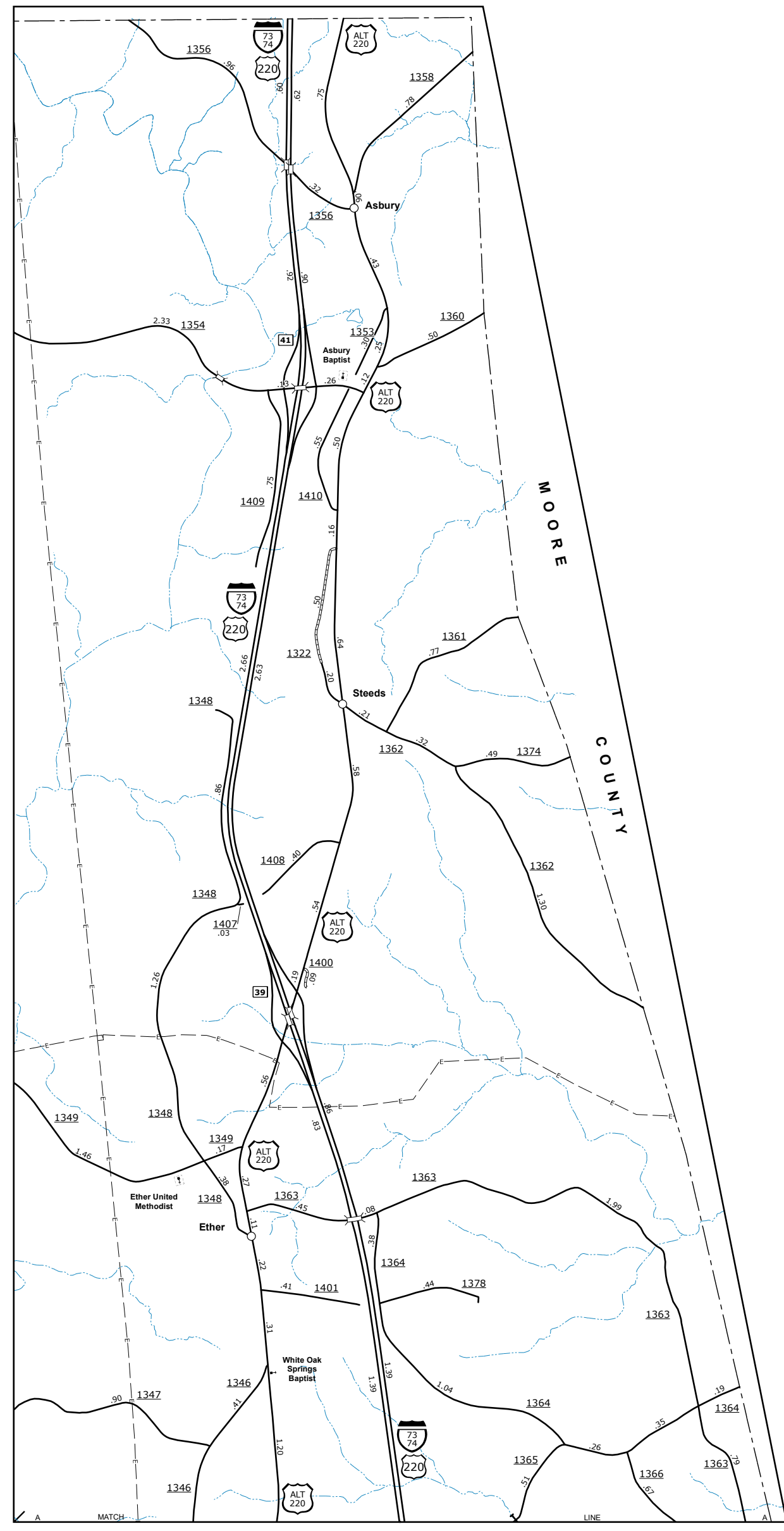


The Mapping Section's goal is to provide the most accurate and current information possible. Map data is compiled from various sources and is not guaranteed to be 100% accurate. The data provider warrants the accuracy of the data provided and the data provider is not responsible for any errors or omissions. The accuracy of the data is not guaranteed. For additional information, visit <http://www.ncdot.gov/transportation/mapping> and click on Data Providers or contact us by phone at (919) 855-8480.

COPIES OF THIS MAP ARE AVAILABLE FROM THE PUBLIC AT NOMINAL COST. ADDRESS: MONTGOMERY COUNTY, NORTH CAROLINA. MOUNT GILEAD, NORTH CAROLINA. MOUNT GILEAD, NORTH CAROLINA. MOUNT GILEAD, NORTH CAROLINA.



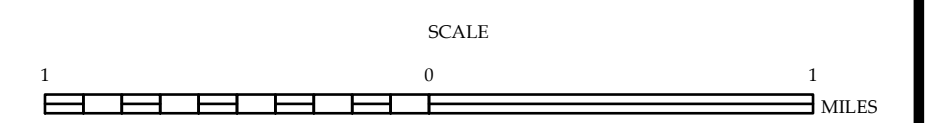
Mount Gilead



Steeds

ENLARGED MUNICIPAL AND SUBURBAN AREAS
MONTGOMERY COUNTY
 NORTH CAROLINA

PREPARED BY THE
 NORTH CAROLINA DEPARTMENT OF TRANSPORTATION
 OPERATIONS PROGRAM MANAGEMENT UNIT - MAPPING SECTION
 IN COOPERATION WITH THE
 U.S. DEPARTMENT OF TRANSPORTATION
 FEDERAL HIGHWAY ADMINISTRATION



10,000 FOOT GRID BASED ON NORTH CAROLINA PLANE COORDINATE SYSTEM
 LAMBERT CONFORMAL CONIC PROJECTION