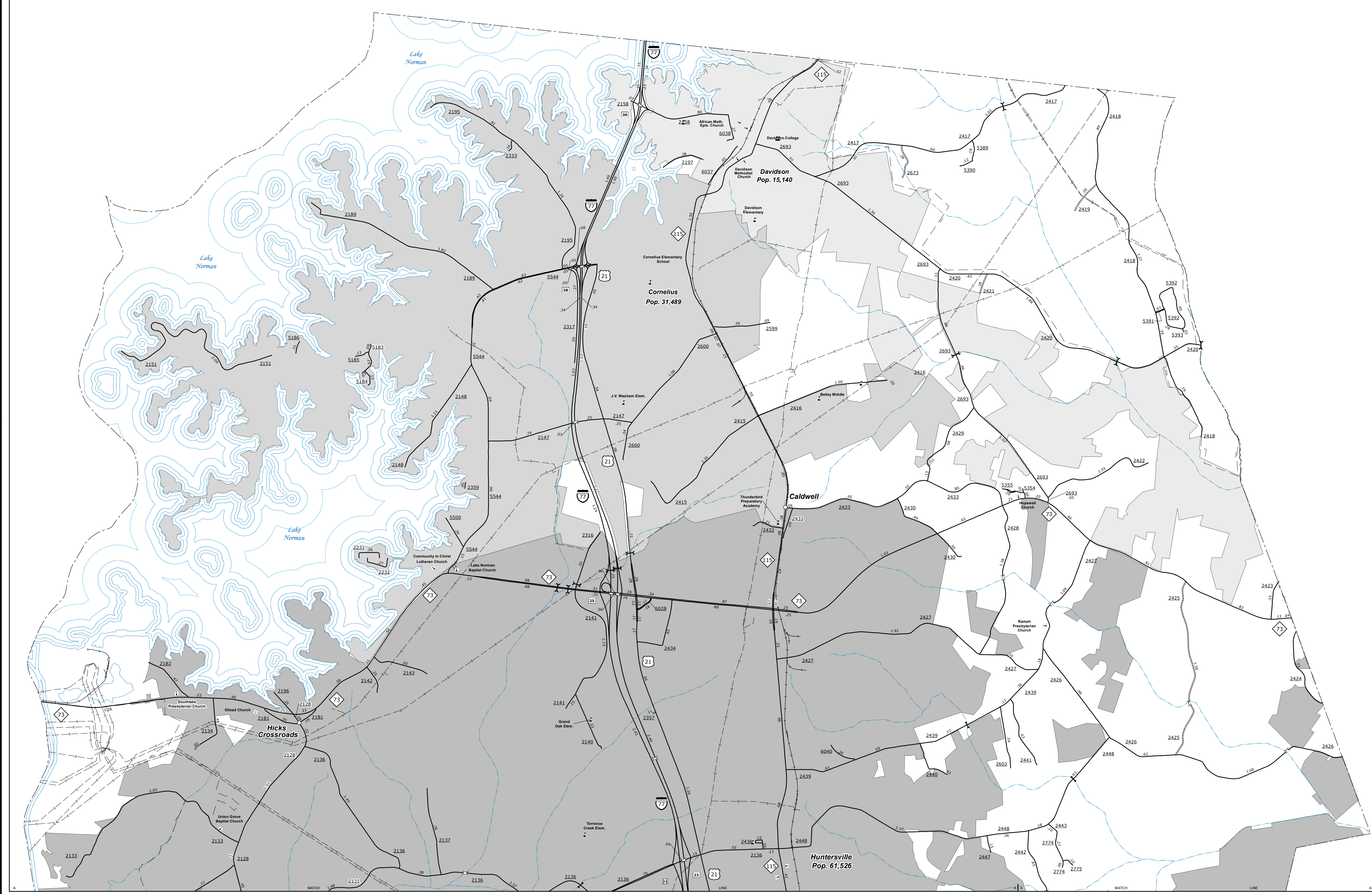
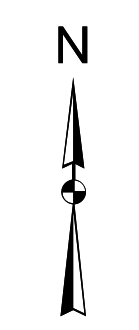


The Mapping Section's goal is to provide the most accurate and current information possible. Map data is sourced from numerous sources with varying dates of publication and map accuracy standards. As a result, the accuracy of the information shown on this map may vary. This map includes state-maintained roads and information shown on this map was last updated in July 2022. For additional information, visit [www.ncdot.gov](http://www.ncdot.gov) or contact the Mapping Section at (919) 855-6400.

COPIES OF THIS MAP ARE AVAILABLE TO THE PUBLIC AT NOMINAL COST. N.C. DEPARTMENT OF TRANSPORTATION OPERATIONS PROGRAM MANAGEMENT UNIT - MAPPING SECTION 4800 BERRY RD. RALEIGH, NC 27698

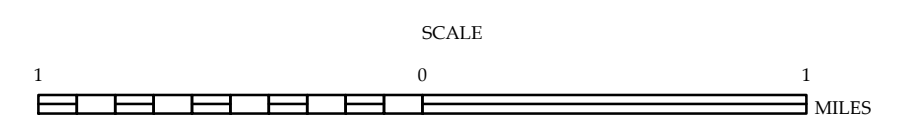


Cornelius, Davidson and N. Huntersville



ENLARGED MUNICIPAL AND SUBURBAN AREAS  
**MECKLENBURG COUNTY**  
NORTH CAROLINA

PREPARED BY THE  
NORTH CAROLINA DEPARTMENT OF TRANSPORTATION  
OPERATIONS PROGRAM MANAGEMENT UNIT - MAPPING SECTION  
IN COOPERATION WITH THE  
U.S. DEPARTMENT OF TRANSPORTATION  
FEDERAL HIGHWAY ADMINISTRATION



10,000 FOOT GRID BASED ON NORTH CAROLINA PLANE COORDINATE SYSTEM  
LAMBERT CONFORMAL CONIC PROJECTION

SHEET 8 OF 8