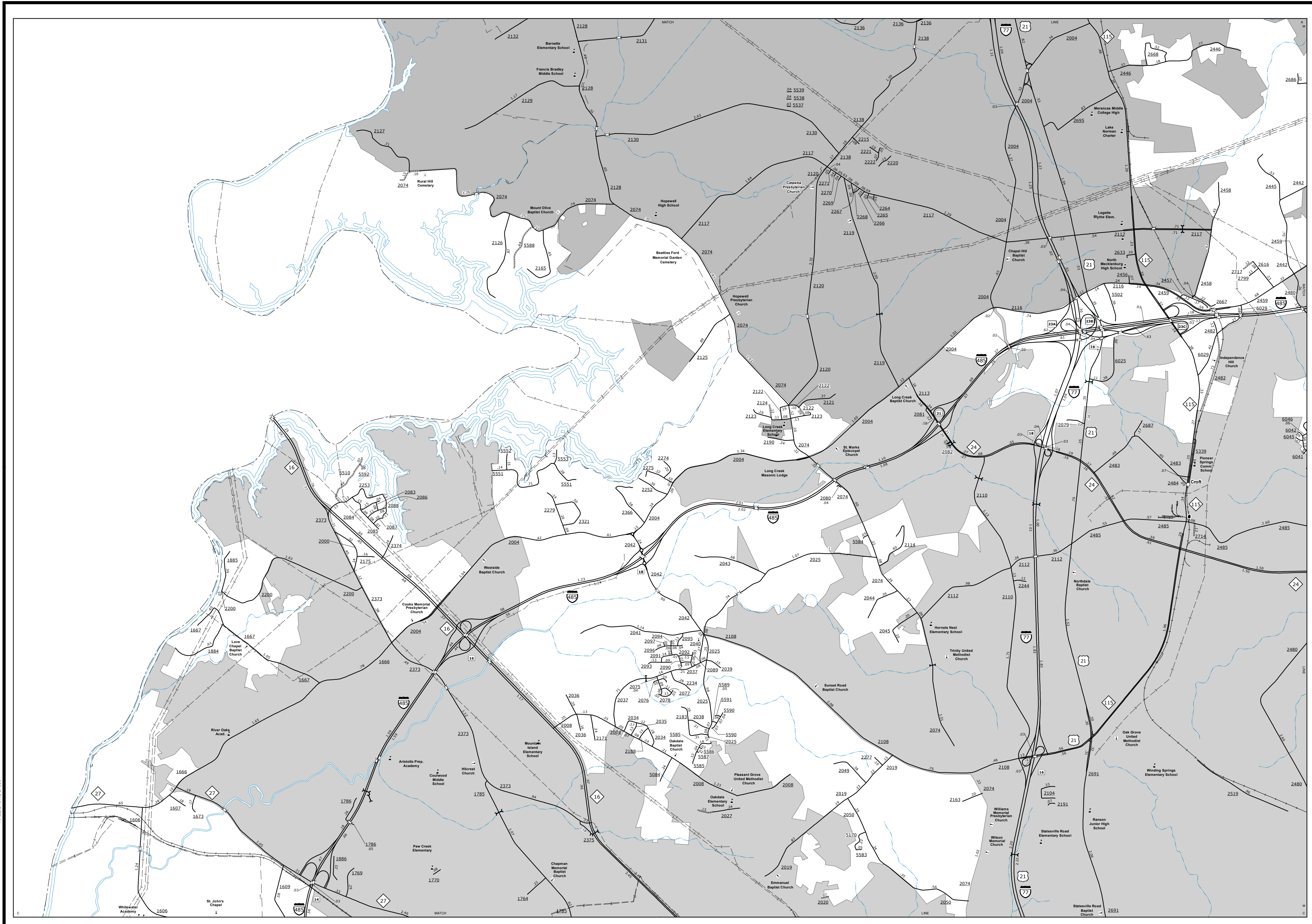
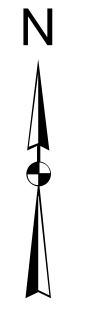


The Mapping Section's goal is to provide the most accurate and current information possible. Map data is sourced from numerous sources with varying dates of publication and map accuracy standards. As a result, the accuracy of the information shown on this map may vary. This map includes state-maintained roads and information shown on this map was last updated in July 2022. For additional information, visit <http://www.ncdot.gov/transportation/operations/management/unit/mapping> or contact us by phone at (919) 855-8400.

COPIES OF THIS MAP ARE AVAILABLE TO THE PUBLIC AT NOMINAL COST. ADDRESS: N.C. DEPARTMENT OF TRANSPORTATION OPERATIONS PROGRAM MANAGEMENT UNIT - MAPPING SECTION 4800 BERRY RD. RALEIGH, NC 27698

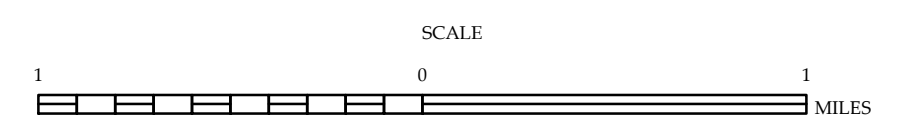


NW Charlotte and S. Huntersville



ENLARGED MUNICIPAL AND SUBURBAN AREAS
MECKLENBURG COUNTY
NORTH CAROLINA

PREPARED BY THE
NORTH CAROLINA DEPARTMENT OF TRANSPORTATION
OPERATIONS PROGRAM MANAGEMENT UNIT - MAPPING SECTION
IN COOPERATION WITH THE
U.S. DEPARTMENT OF TRANSPORTATION
FEDERAL HIGHWAY ADMINISTRATION



10,000 FOOT GRID BASED ON NORTH CAROLINA PLANE COORDINATE SYSTEM
LAMBERT CONFORMAL CONIC PROJECTION