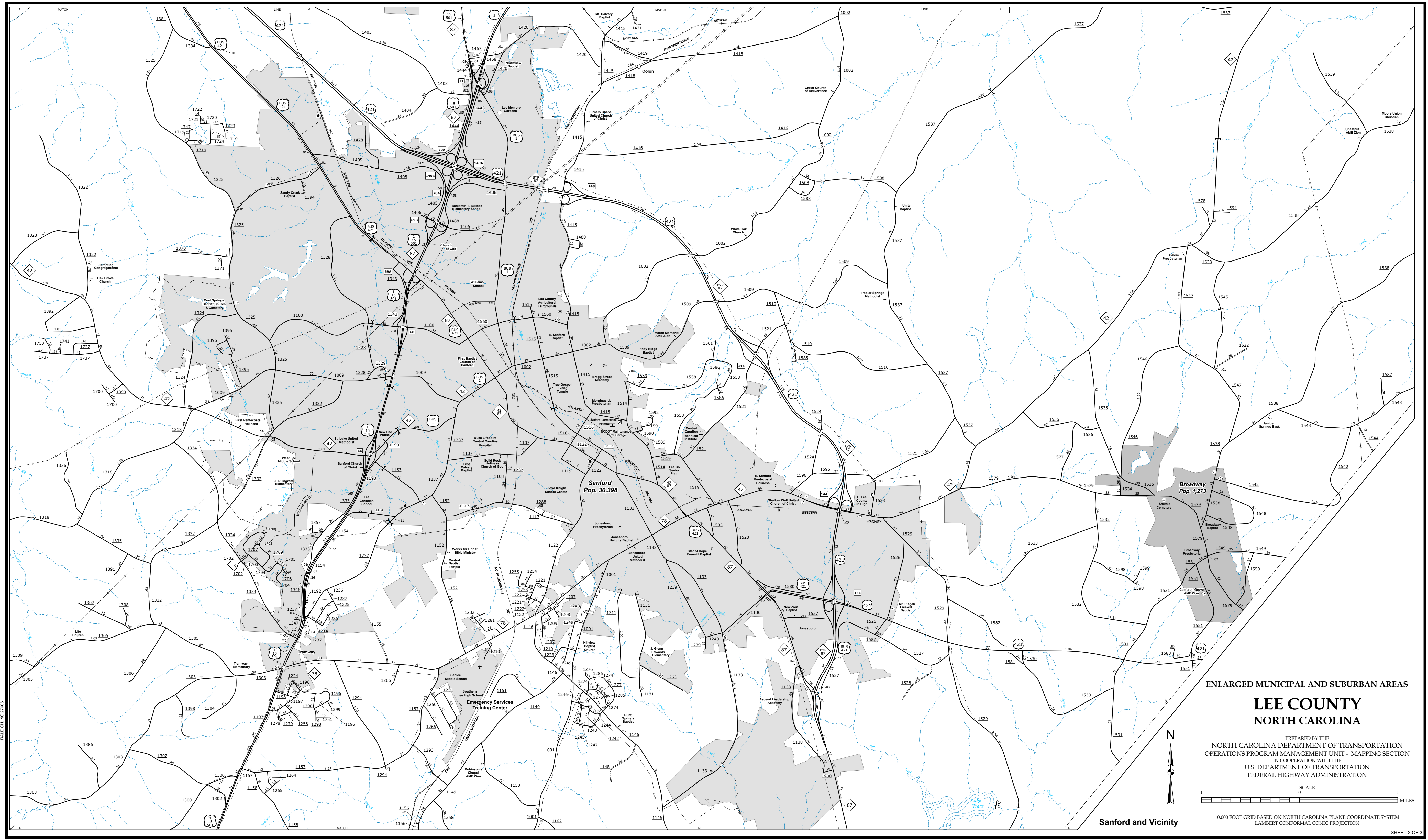


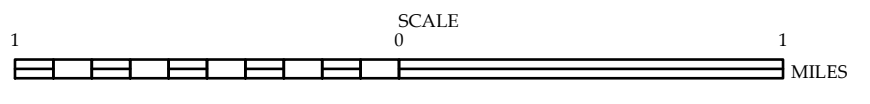
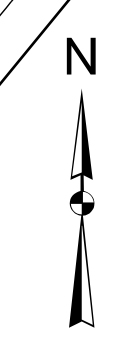
NOTES: This map is a reproduction of the original map. It is not intended to be used as a legal document. The map is based on the best available information and is not a guarantee of accuracy. The map is not a substitute for a professional survey. The map is not a substitute for a professional engineering or architectural drawing. The map is not a substitute for a professional legal opinion. The map is not a substitute for a professional accounting or auditing service. The map is not a substitute for a professional financial or investment advisory service. The map is not a substitute for a professional tax or insurance advisory service. The map is not a substitute for a professional real estate advisory service. The map is not a substitute for a professional business or management advisory service. The map is not a substitute for a professional health or safety advisory service. The map is not a substitute for a professional environmental or sustainability advisory service. The map is not a substitute for a professional information or technology advisory service. The map is not a substitute for a professional human resources or organizational development advisory service. The map is not a substitute for a professional marketing or sales advisory service. The map is not a substitute for a professional public relations or communications advisory service. The map is not a substitute for a professional legal, accounting, engineering, architectural, financial, investment, tax, insurance, real estate, business, management, health, safety, environmental, sustainability, information, technology, human resources, organizational development, marketing, sales, public relations, or communications advisory service. The map is not a substitute for a professional legal, accounting, engineering, architectural, financial, investment, tax, insurance, real estate, business, management, health, safety, environmental, sustainability, information, technology, human resources, organizational development, marketing, sales, public relations, or communications advisory service.

COPIES OF THIS MAP ARE AVAILABLE FROM THE NORTH CAROLINA DEPARTMENT OF TRANSPORTATION, ADDRESS: 8600 BERRY LANE, RALEIGH, NC 27613. PHONE: (919) 855-8480.



ENLARGED MUNICIPAL AND SUBURBAN AREAS
LEE COUNTY
NORTH CAROLINA

PREPARED BY THE
NORTH CAROLINA DEPARTMENT OF TRANSPORTATION
OPERATIONS PROGRAM MANAGEMENT UNIT - MAPPING SECTION
IN COOPERATION WITH THE
U.S. DEPARTMENT OF TRANSPORTATION
FEDERAL HIGHWAY ADMINISTRATION



10,000 FOOT GRID BASED ON NORTH CAROLINA PLANE COORDINATE SYSTEM
LAMBERT CONFORMAL CONIC PROJECTION

Sanford and Vicinity