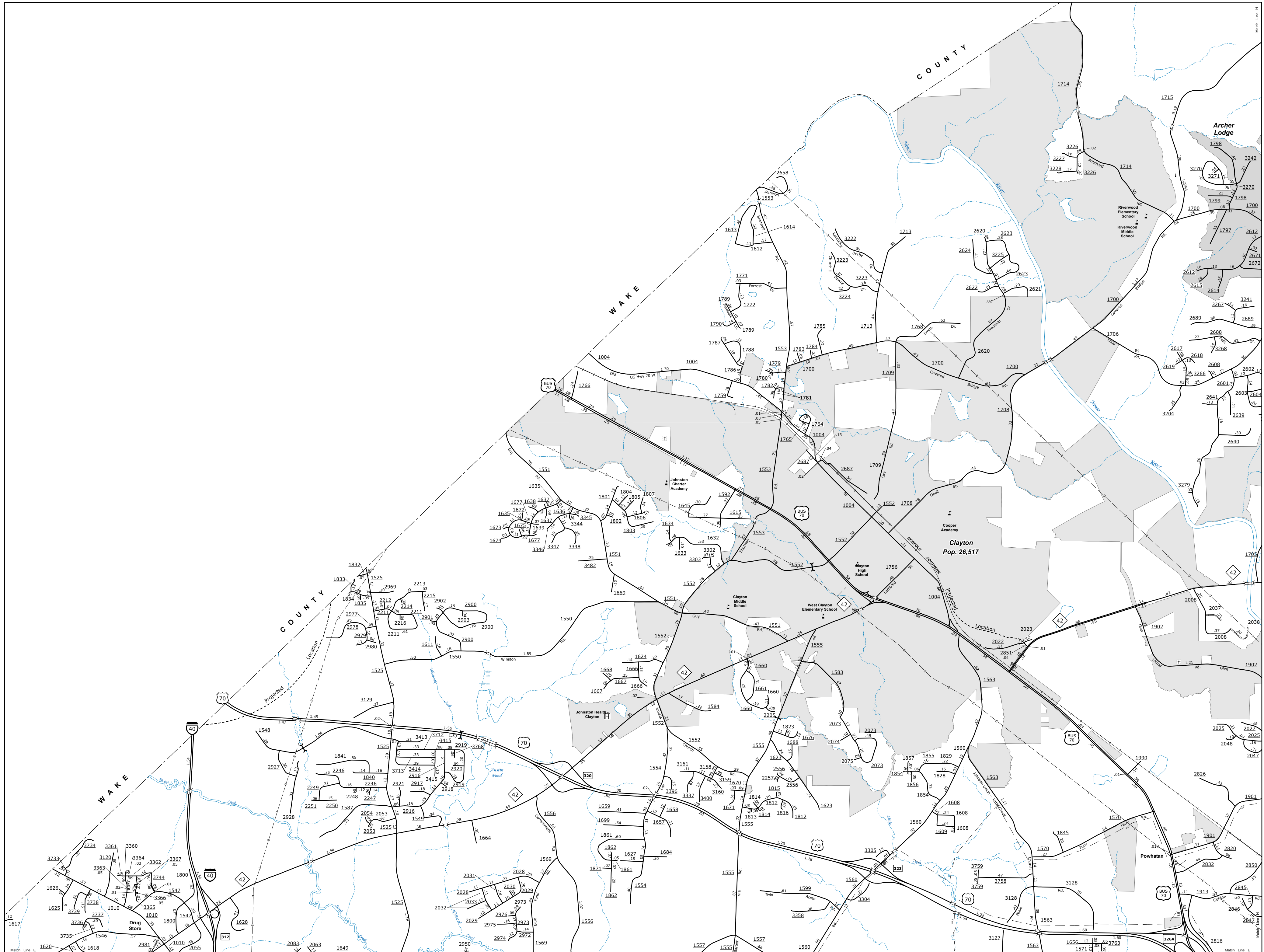
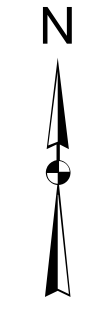


The Mapping Section's goal is to provide the most accurate and current information possible. Map data is compiled from various sources and is not a guarantee of accuracy. The information is provided for informational purposes only. The accuracy of the information is not guaranteed. The information is provided for informational purposes only. The accuracy of the information is not guaranteed. For additional information, visit <http://www.ncdot.gov/transportation/mapping> and click on Data Provider or contact us by phone at (919) 855-8480.

COPIES OF THIS MAP ARE AVAILABLE
 ADDRESS: PUBLIC INFORMATION COST
 N.C. DEPARTMENT OF TRANSPORTATION
 MSAU - MAPPING SECTION
 4809 BERRY LANE
 RALEIGH, NC 27609

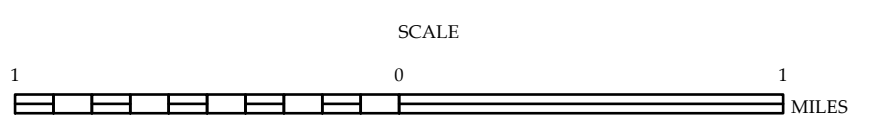


Clayton



ENLARGED MUNICIPAL AND SUBURBAN AREAS
JOHNSTON COUNTY
 NORTH CAROLINA

PREPARED BY THE
 NORTH CAROLINA DEPARTMENT OF TRANSPORTATION
 OPERATIONS PROGRAM MANAGEMENT UNIT - MAPPING SECTION
 IN COOPERATION WITH THE
 U.S. DEPARTMENT OF TRANSPORTATION
 FEDERAL HIGHWAY ADMINISTRATION



10,000 FOOT GRID BASED ON NORTH CAROLINA PLANE COORDINATE SYSTEM
 LAMBERT CONFORMAL CONIC PROJECTION