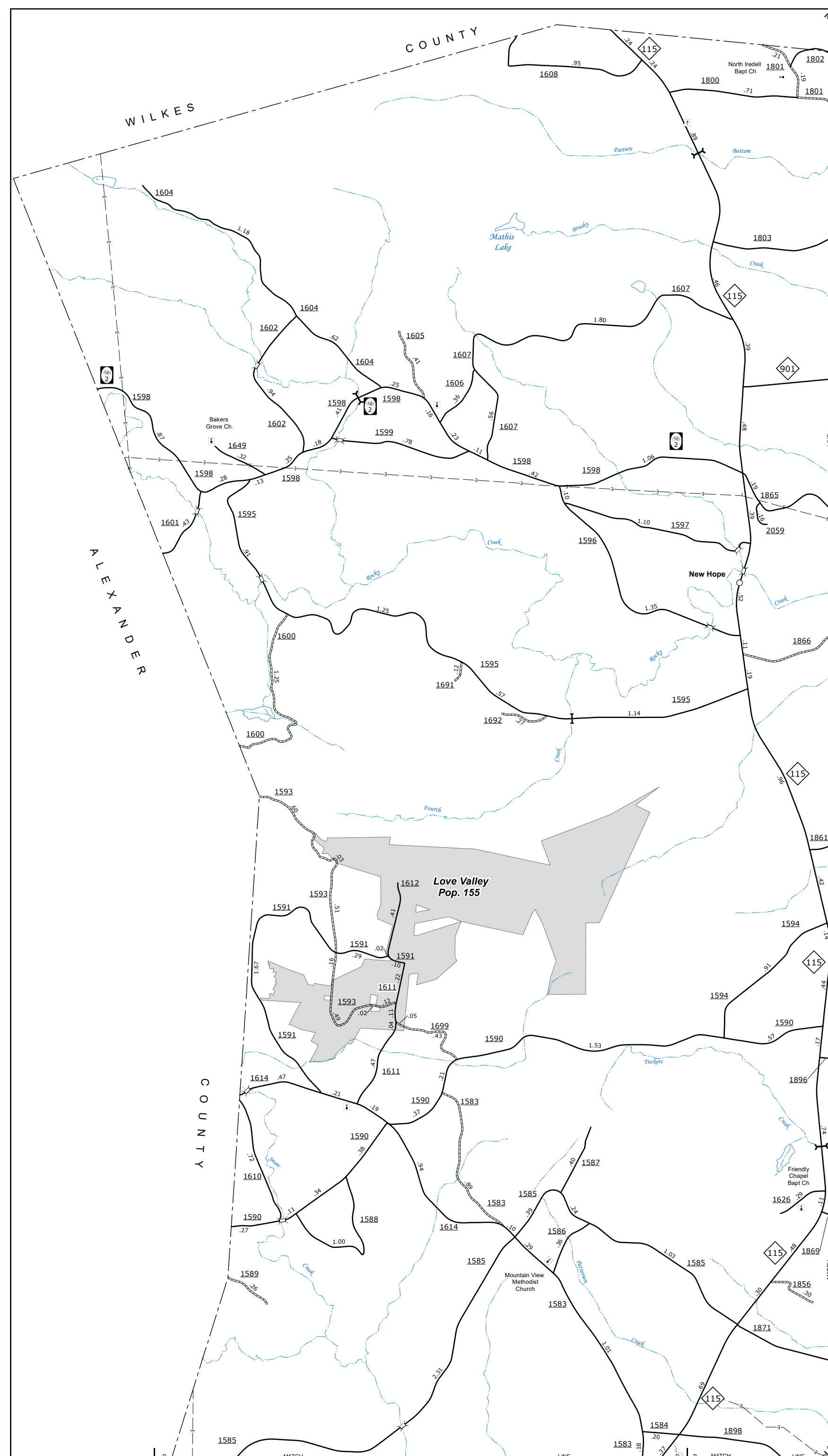
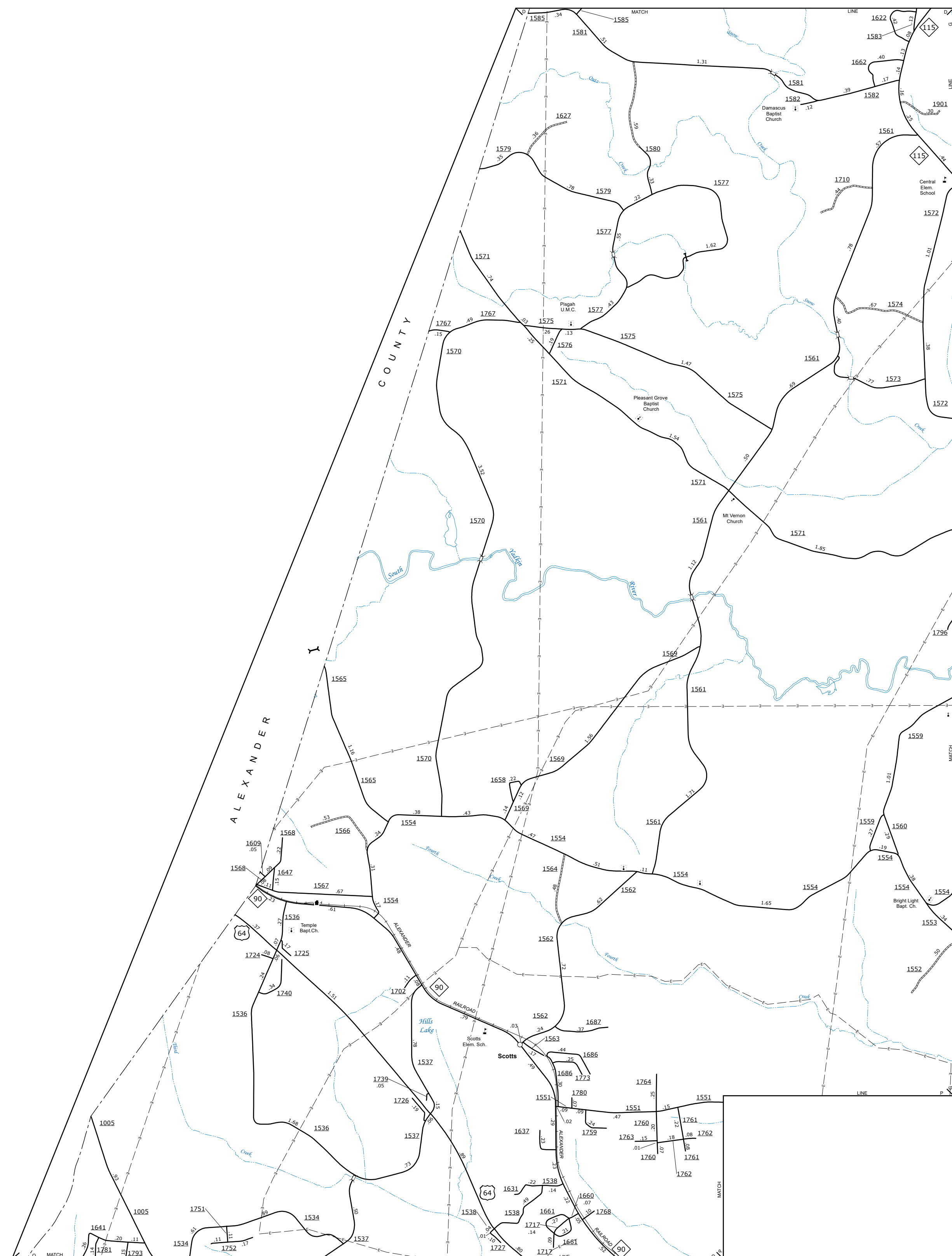


COPIES OF THIS MAP ARE AVAILABLE AT A COST OF \$10 PER COPY. CONTACT THE ADDRESS BELOW FOR MORE INFORMATION.
 N.C. DEPARTMENT OF TRANSPORTATION
 MSAU-MAPPING SECTION
 4809 BERNI, CD
 RALEIGH, NC 27606
 (919) 882-2996

The Mapping Section's goal is to provide the most accurate and current information possible. Map data is compiled from various sources and is not guaranteed to be 100% accurate. The map includes information that is not guaranteed to be 100% accurate. The information shown on this map was last updated in July 2022. For additional information, visit <https://www.ncdot.gov/traffic/transportation> and click on Data Providers or contact us by phone at (919) 835-8480.



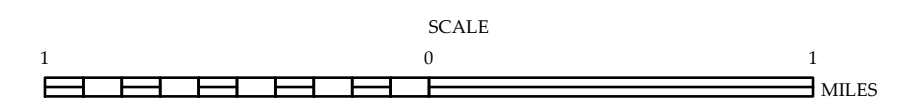
Love Valley and Vicinity



Scotts



ENLARGED MUNICIPAL AND SUBURBAN AREAS
IREDELL COUNTY
 NORTH CAROLINA
 PREPARED BY THE
 NORTH CAROLINA DEPARTMENT OF TRANSPORTATION
 OPERATIONS PROGRAM MANAGEMENT UNIT - MAPPING SECTION
 IN COOPERATION WITH THE
 U.S. DEPARTMENT OF TRANSPORTATION
 FEDERAL HIGHWAY ADMINISTRATION



10,000 FOOT GRID BASED ON NORTH CAROLINA PLANE COORDINATE SYSTEM
 LAMBERT CONFORMAL CONIC PROJECTION