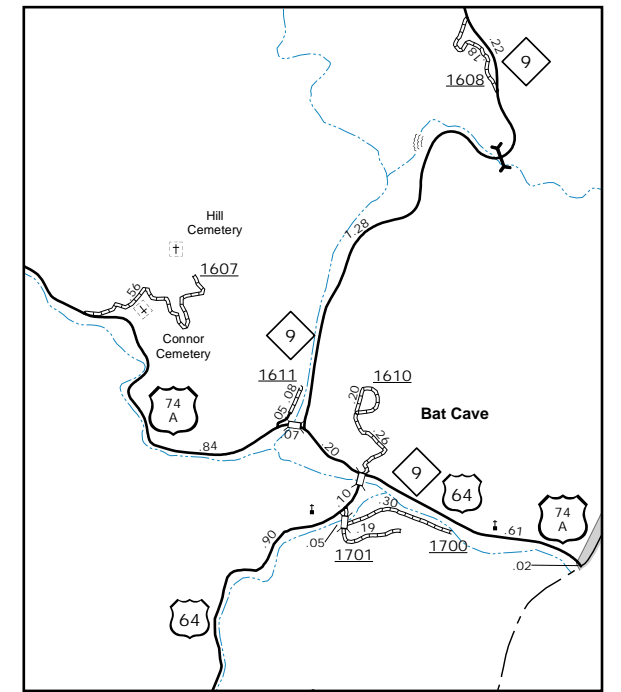
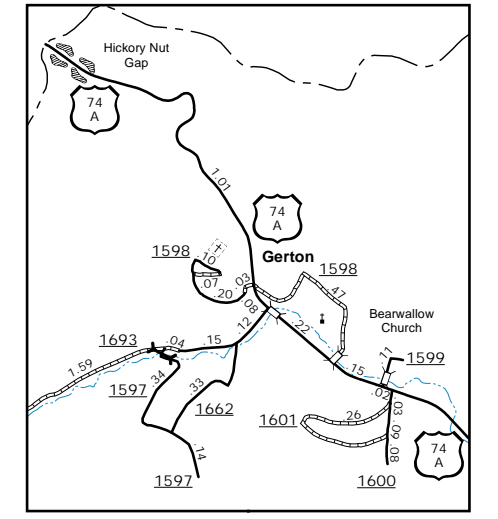


Edneyville



Bat Cave



Gerton

Fletcher

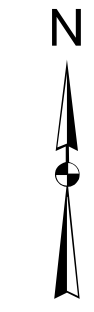
Mills River  
Pop. 7,091

COUNTY

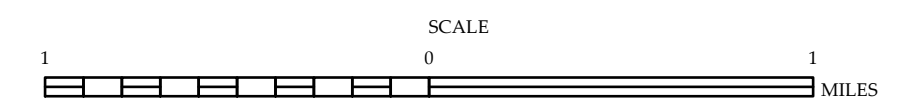
BUNCOMBE

The Mapping Section's goal is to provide the most accurate and current information possible. Map data is compiled from various sources and is subject to change. The information is provided for informational purposes only. The accuracy of the information is not guaranteed. For more information, please contact the Mapping Section at (919) 855-8480. <http://www.ncdot.gov/transportation/operations/management/unit/mapping>

COPIES OF THIS MAP ARE AVAILABLE FROM THE NORTH CAROLINA DEPARTMENT OF TRANSPORTATION, ADDRESS: 4609 BERRY LANE, RALEIGH, NC 27606



ENLARGED MUNICIPAL AND SUBURBAN AREAS  
**HENDERSON COUNTY**  
 NORTH CAROLINA  
 PREPARED BY THE  
 NORTH CAROLINA DEPARTMENT OF TRANSPORTATION  
 OPERATIONS PROGRAM MANAGEMENT UNIT - MAPPING SECTION  
 IN COOPERATION WITH THE  
 U.S. DEPARTMENT OF TRANSPORTATION  
 FEDERAL HIGHWAY ADMINISTRATION



10,000 FOOT GRID BASED ON NORTH CAROLINA PLANE COORDINATE SYSTEM  
 LAMBERT CONFORMAL CONIC PROJECTION