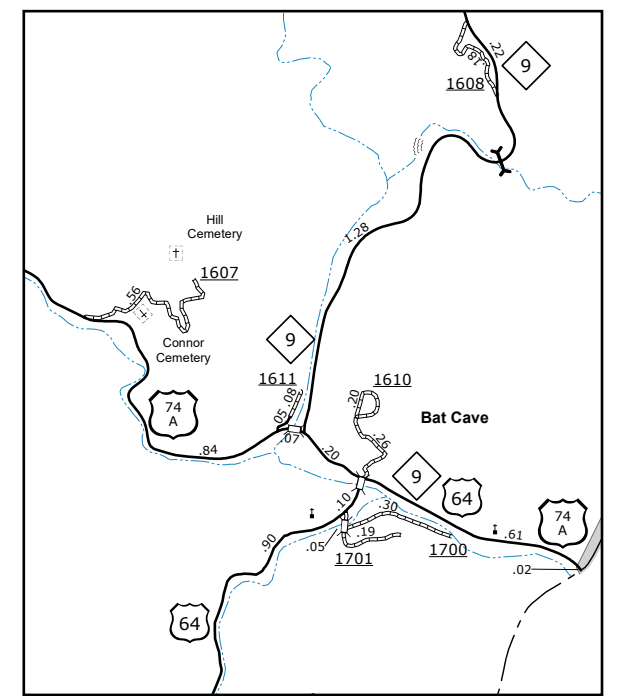
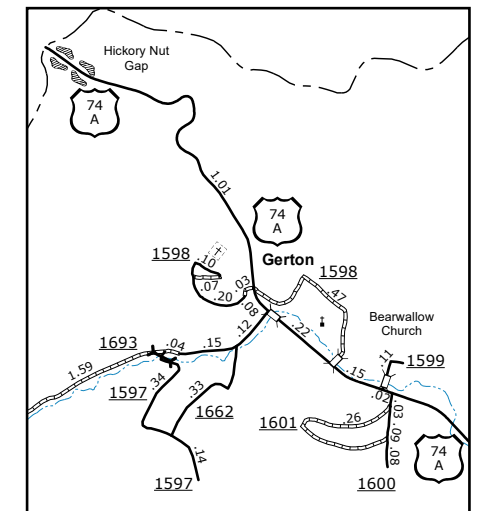


Edneyville



Bat Cave



Gerton

Fletcher

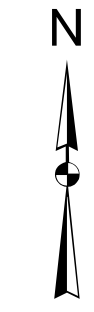
Mills River
Pop. 7,091

COUNTY

Fletcher
Pop. 8,002

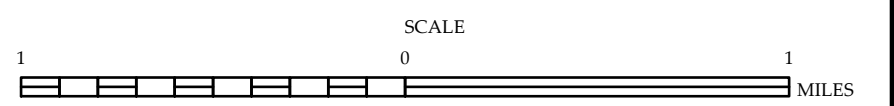
The Mapping Section's goal is to provide the most accurate and current information possible. Map data is compiled from various sources and is subject to change. The information is provided for informational purposes only and is not intended to be used for any other purpose. The information is provided as a service to the public and is not intended to be used for any other purpose. The information is provided as a service to the public and is not intended to be used for any other purpose.

COPIES OF THIS MAP ARE AVAILABLE AT THE FOLLOWING ADDRESS:
N.C. DEPARTMENT OF TRANSPORTATION
MSAU - MAPPING SECTION
4809 BERRY LANE
Raleigh, NC 27609



ENLARGED MUNICIPAL AND SUBURBAN AREAS
HENDERSON COUNTY
NORTH CAROLINA

PREPARED BY THE
NORTH CAROLINA DEPARTMENT OF TRANSPORTATION
OPERATIONS PROGRAM MANAGEMENT UNIT - MAPPING SECTION
IN COOPERATION WITH THE
U.S. DEPARTMENT OF TRANSPORTATION
FEDERAL HIGHWAY ADMINISTRATION



10,000 FOOT GRID BASED ON NORTH CAROLINA PLANE COORDINATE SYSTEM
LAMBERT CONFORMAL CONIC PROJECTION