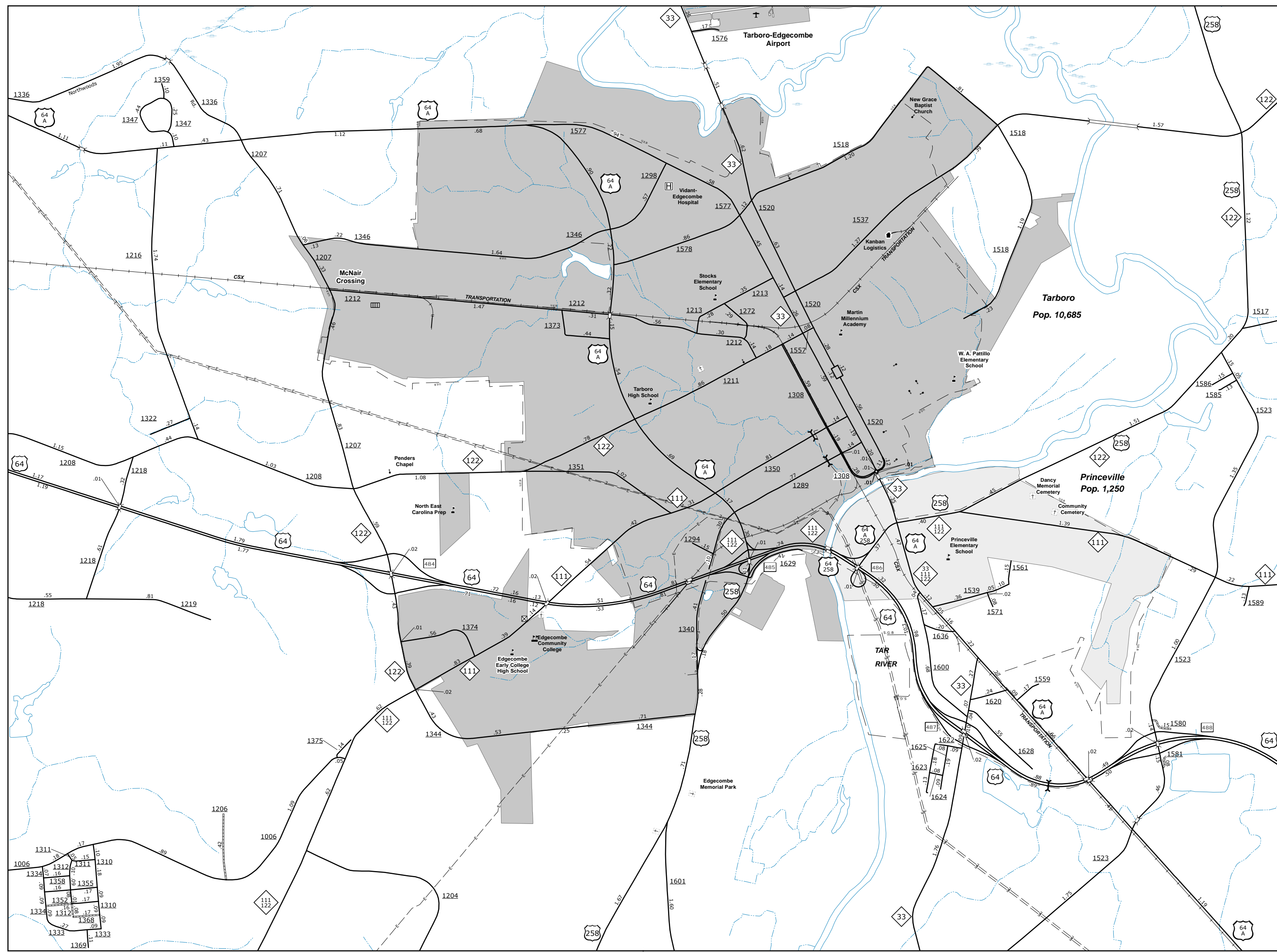
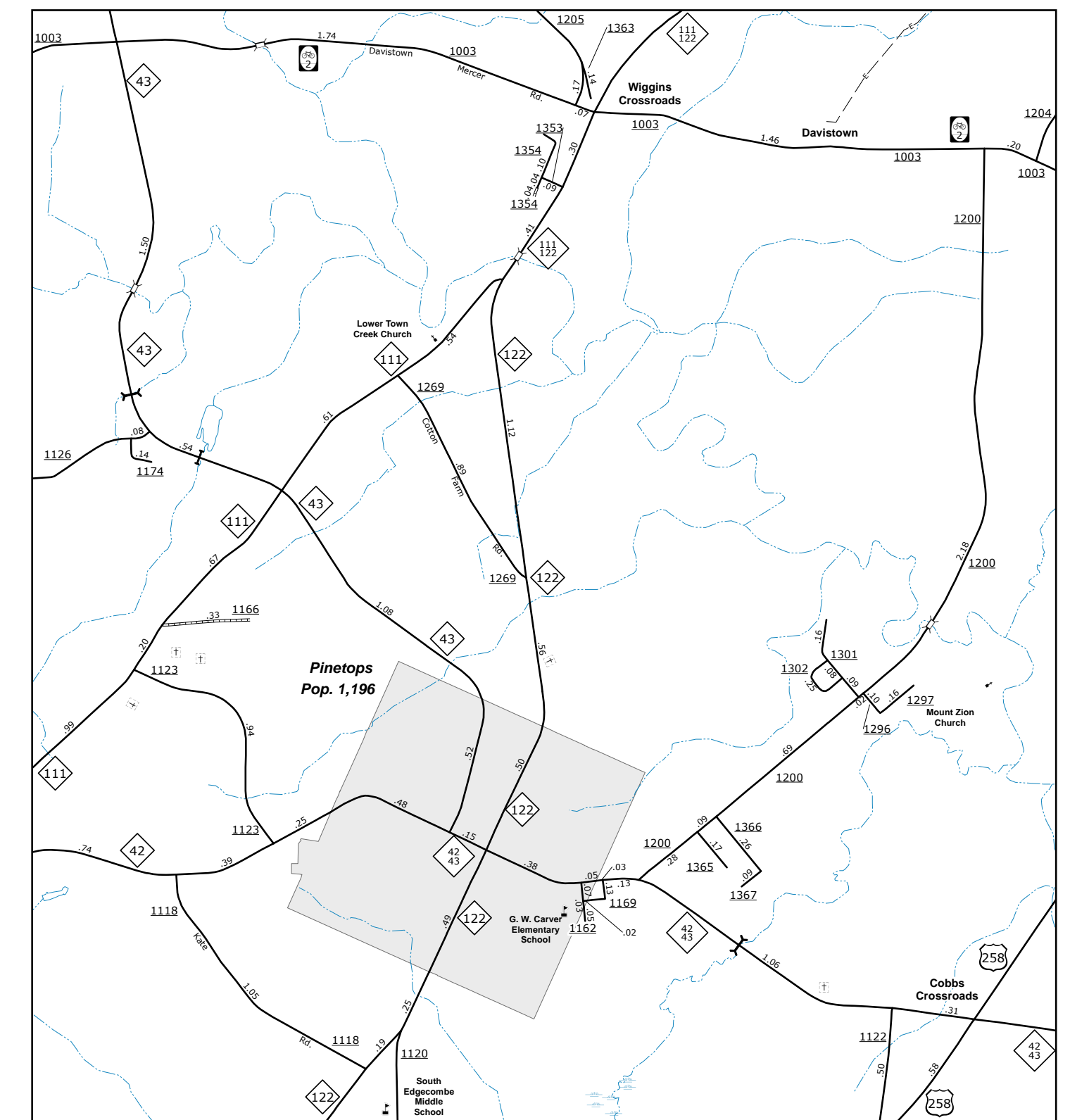


The Mapping Section's goal is to provide the most accurate and current information possible. Map data is compiled from various sources and is subject to change. The information on this map is for informational purposes only and is not intended to be used for any other purpose. For more information, visit www.ncdot.gov/transportation/mapping and click on Data Provider or contact us by phone at (919) 855-8480.

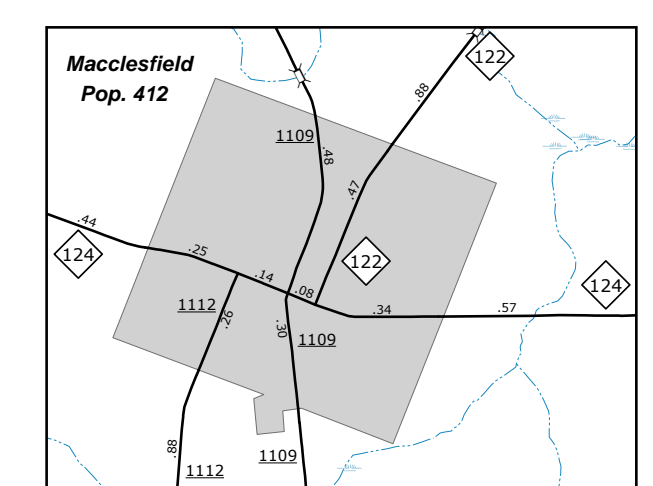
COPIES OF THIS MAP ARE AVAILABLE FOR PURCHASE AT A PUBLIC UTILITY RATE. ADDRESS: N.C. DEPARTMENT OF TRANSPORTATION, MS40 - MAPPING SECTION, 4809 BERRY LANE, RALEIGH, NC 27606



Tarboro



Pinetops

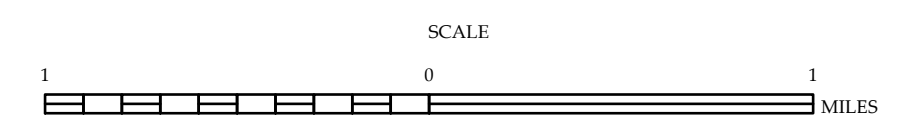


Macclesfield



ENLARGED MUNICIPAL AND SUBURBAN AREAS
EDGECOMBE COUNTY
 NORTH CAROLINA

PREPARED BY THE
 NORTH CAROLINA DEPARTMENT OF TRANSPORTATION
 OPERATIONS PROGRAM MANAGEMENT UNIT - MAPPING SECTION
 IN COOPERATION WITH THE
 U.S. DEPARTMENT OF TRANSPORTATION
 FEDERAL HIGHWAY ADMINISTRATION



10,000 FOOT GRID BASED ON NORTH CAROLINA PLANE COORDINATE SYSTEM
 LAMBERT CONFORMAL CONIC PROJECTION