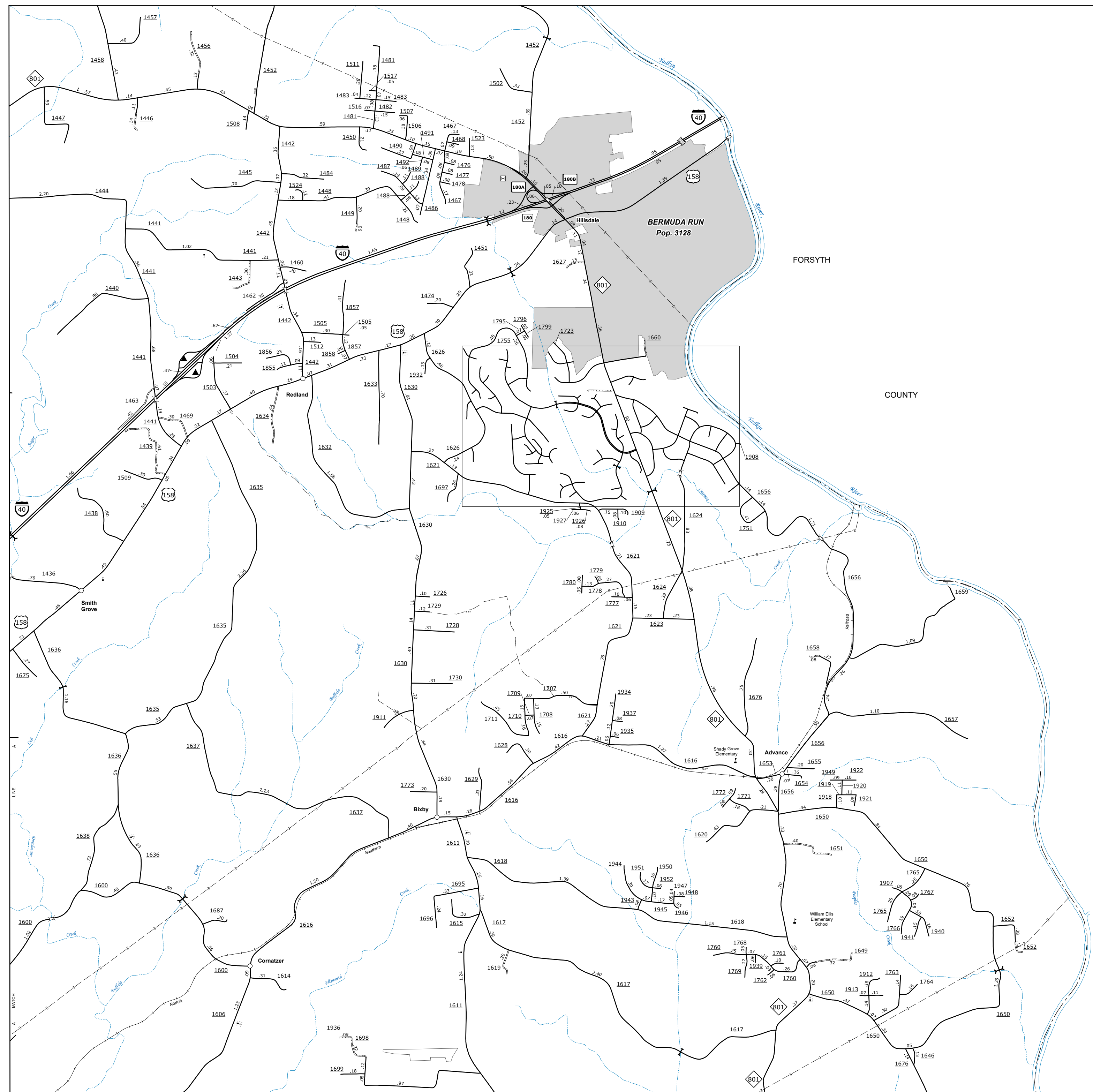
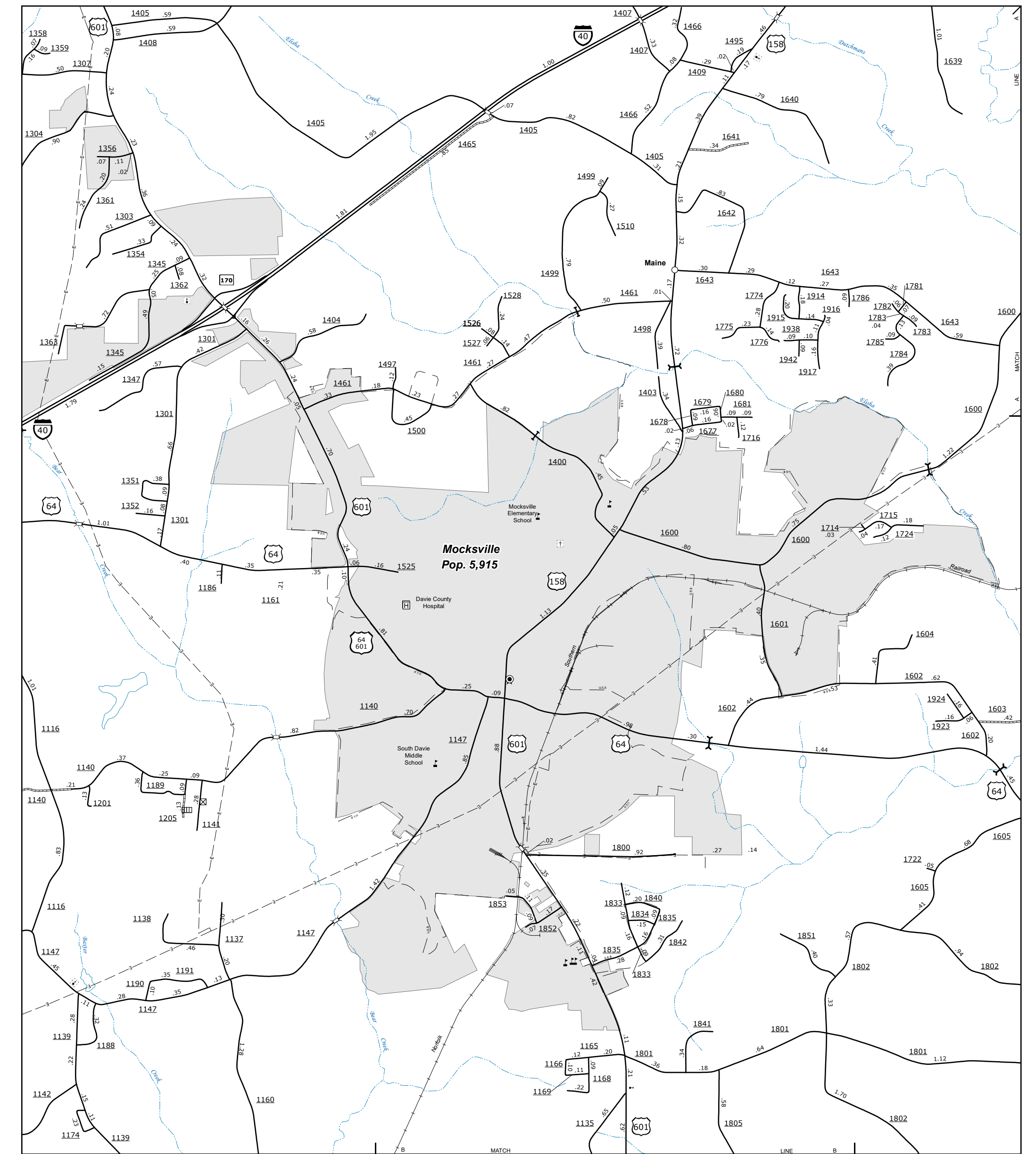


The Mapping Section's goal is to provide the most accurate and current information possible. Map data is compiled from various sources including aerial photography, ground surveys, and other data. The accuracy of the information is dependent on the accuracy of the source data. The information is not intended for use in any legal proceeding. For more information, visit <http://www.ncdot.gov/MapInfo/MapInfo.aspx> and click on Data Providers or contact us by phone at (919) 855-8480.

COPIES OF THIS MAP ARE AVAILABLE  
 AT A PUBLIC ANNUAL COST  
 ADDRESS: N.C. DEPARTMENT OF TRANSPORTATION  
 MSAU - MAPPING SECTION  
 600 BERRY LANE  
 RALEIGH, NC 27605



Bermuda Run

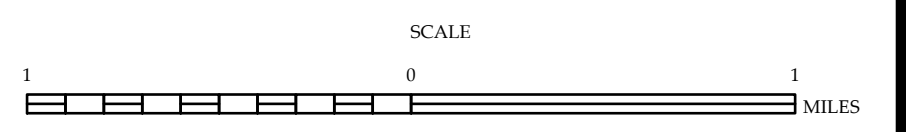


Mocksville

ENLARGED MUNICIPAL AND SUBURBAN AREAS

**DAVIE COUNTY  
 NORTH CAROLINA**

PREPARED BY THE  
 NORTH CAROLINA DEPARTMENT OF TRANSPORTATION  
 OPERATIONS PROGRAM MANAGEMENT UNIT - MAPPING SECTION  
 IN COOPERATION WITH THE  
 U.S. DEPARTMENT OF TRANSPORTATION  
 FEDERAL HIGHWAY ADMINISTRATION



10,000 FOOT GRID BASED ON NORTH CAROLINA PLANE COORDINATE SYSTEM  
 LAMBERT CONFORMAL CONIC PROJECTION