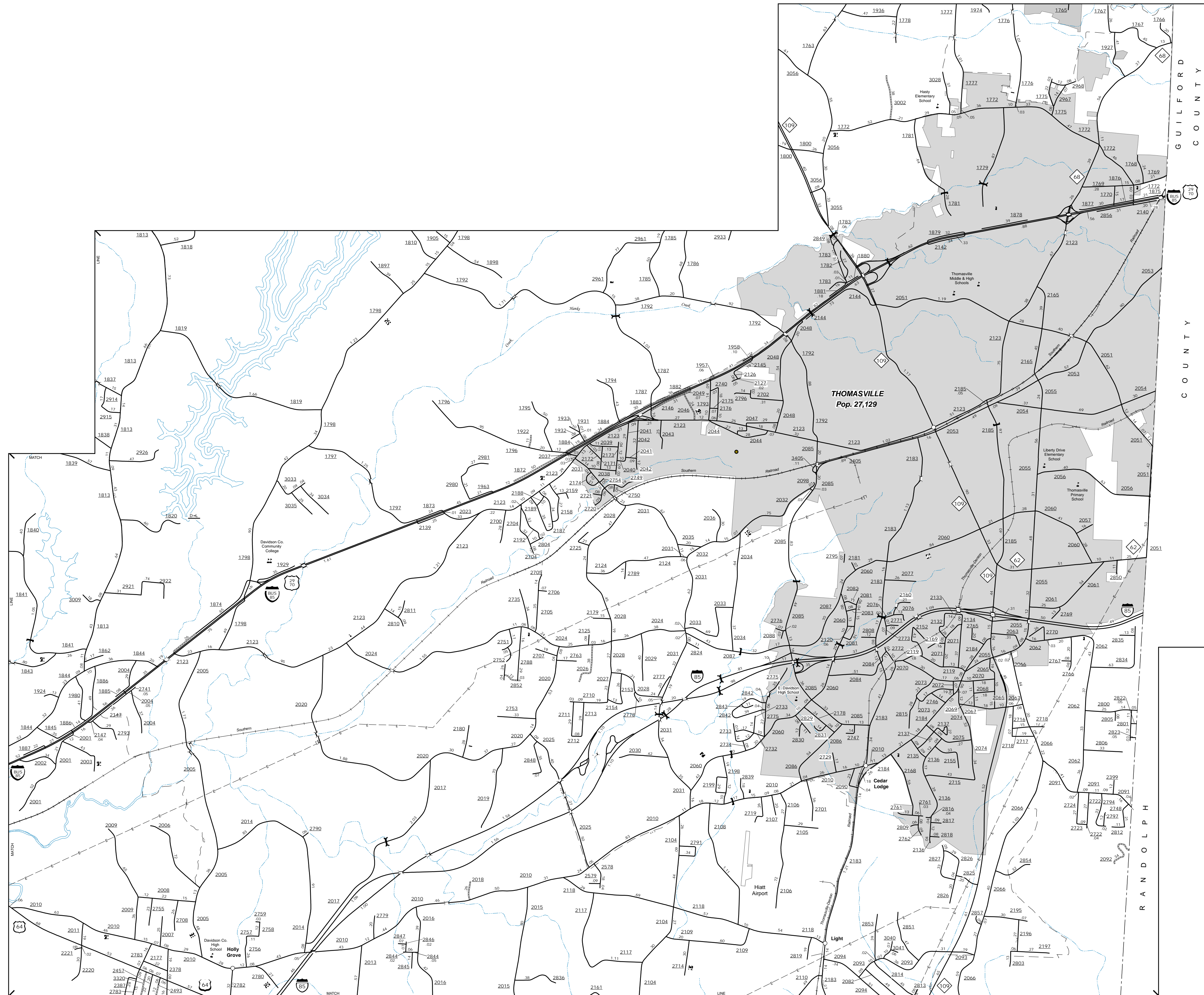
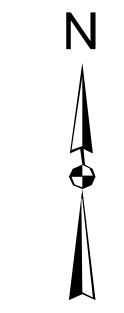


The Mapping Section's goal is to provide the most accurate and current information possible. Map data is compiled from various sources and is subject to change. The information on this map is for informational purposes only and does not constitute a warranty. The information on this map is for informational purposes only and does not constitute a warranty. The information on this map is for informational purposes only and does not constitute a warranty.

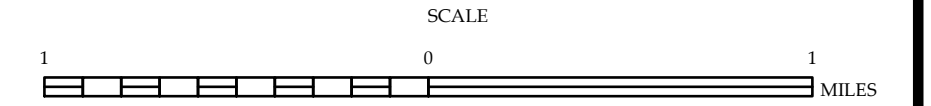
COPIES OF THIS MAP ARE AVAILABLE FROM THE N.C. DEPARTMENT OF TRANSPORTATION, ADDRESS MAPPING SECTION, 4809 BERNAL RD., RALEIGH, NC 27606



Thomasville and Vicinity



ENLARGED MUNICIPAL AND SUBURBAN AREAS
DAVIDSON COUNTY
 NORTH CAROLINA
 PREPARED BY THE
 NORTH CAROLINA DEPARTMENT OF TRANSPORTATION
 MANAGEMENT SYSTEMS AND ASSESSMENT'S UNIT - MAPPING SECTION
 IN COOPERATION WITH THE
 U.S. DEPARTMENT OF TRANSPORTATION
 FEDERAL HIGHWAY ADMINISTRATION



10,000 FOOT GRID BASED ON NORTH CAROLINA PLANE COORDINATE SYSTEM
 LAMBERT CONFORMAL CONIC PROJECTION