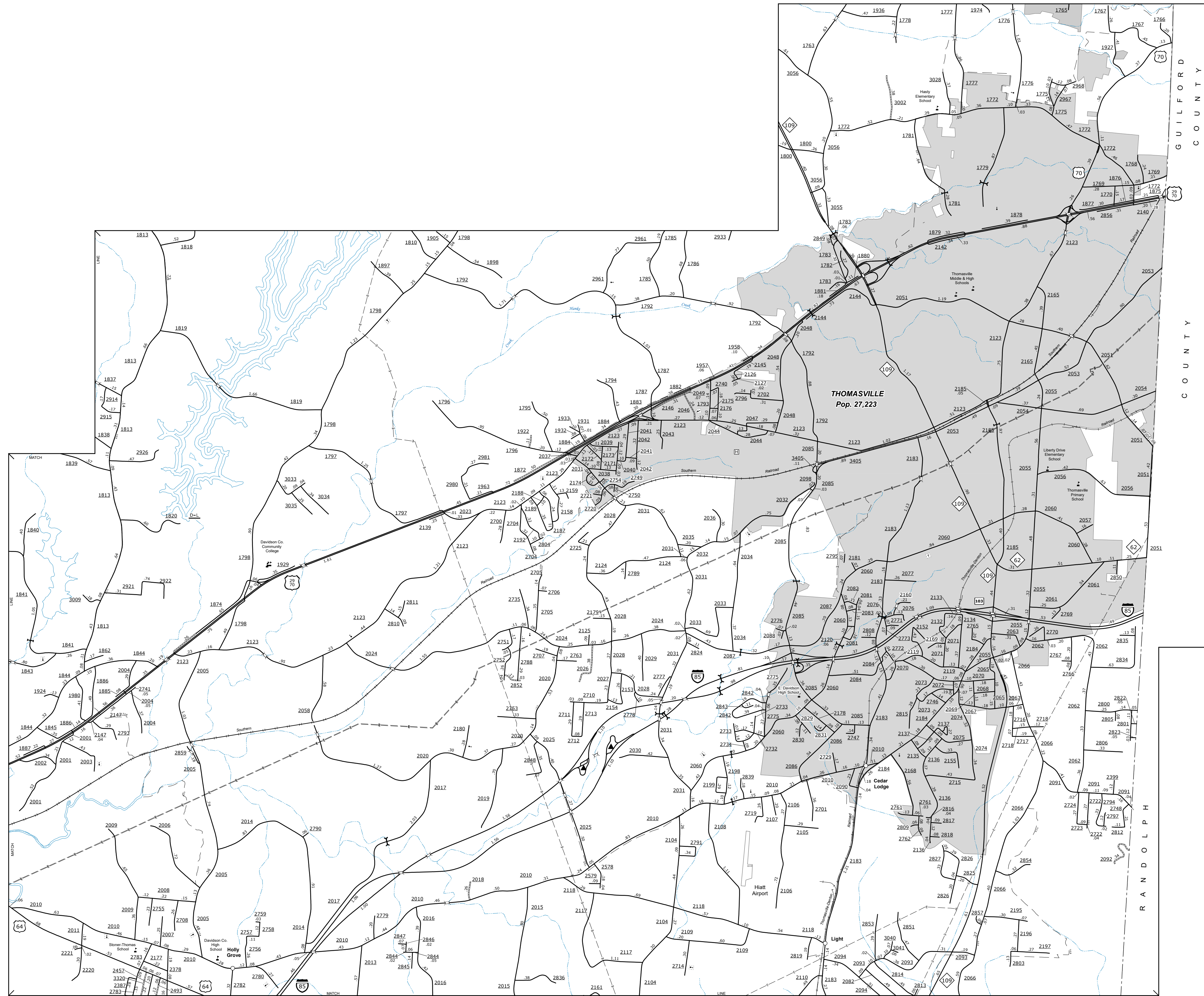
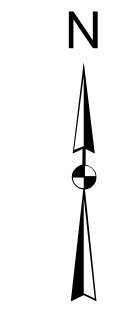


The Mapping Section's goal is to provide the most accurate and current information possible. Map data is compiled from various sources and is subject to change. The accuracy of the information is not guaranteed. The accuracy of the information is not guaranteed. The accuracy of the information is not guaranteed.

COPIES OF THIS MAP ARE AVAILABLE AT THE PUBLIC INFORMATION COST ADDRESS LISTED BELOW.
N.C. DEPARTMENT OF TRANSPORTATION
MSAU - MAPPING SECTION
4809 BERRY LANE
RANDOLPH, NC 27033

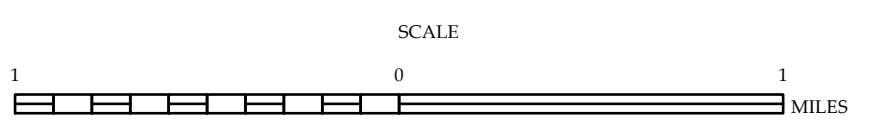


Thomasville and Vicinity



ENLARGED MUNICIPAL AND SUBURBAN AREAS DAVIDSON COUNTY NORTH CAROLINA

PREPARED BY THE
NORTH CAROLINA DEPARTMENT OF TRANSPORTATION
OPERATIONS PROGRAM MANAGEMENT UNIT - MAPPING SECTION
IN COOPERATION WITH THE
U.S. DEPARTMENT OF TRANSPORTATION
FEDERAL HIGHWAY ADMINISTRATION



10,000 FOOT GRID BASED ON NORTH CAROLINA PLANE COORDINATE SYSTEM
LAMBERT CONFORMAL CONIC PROJECTION