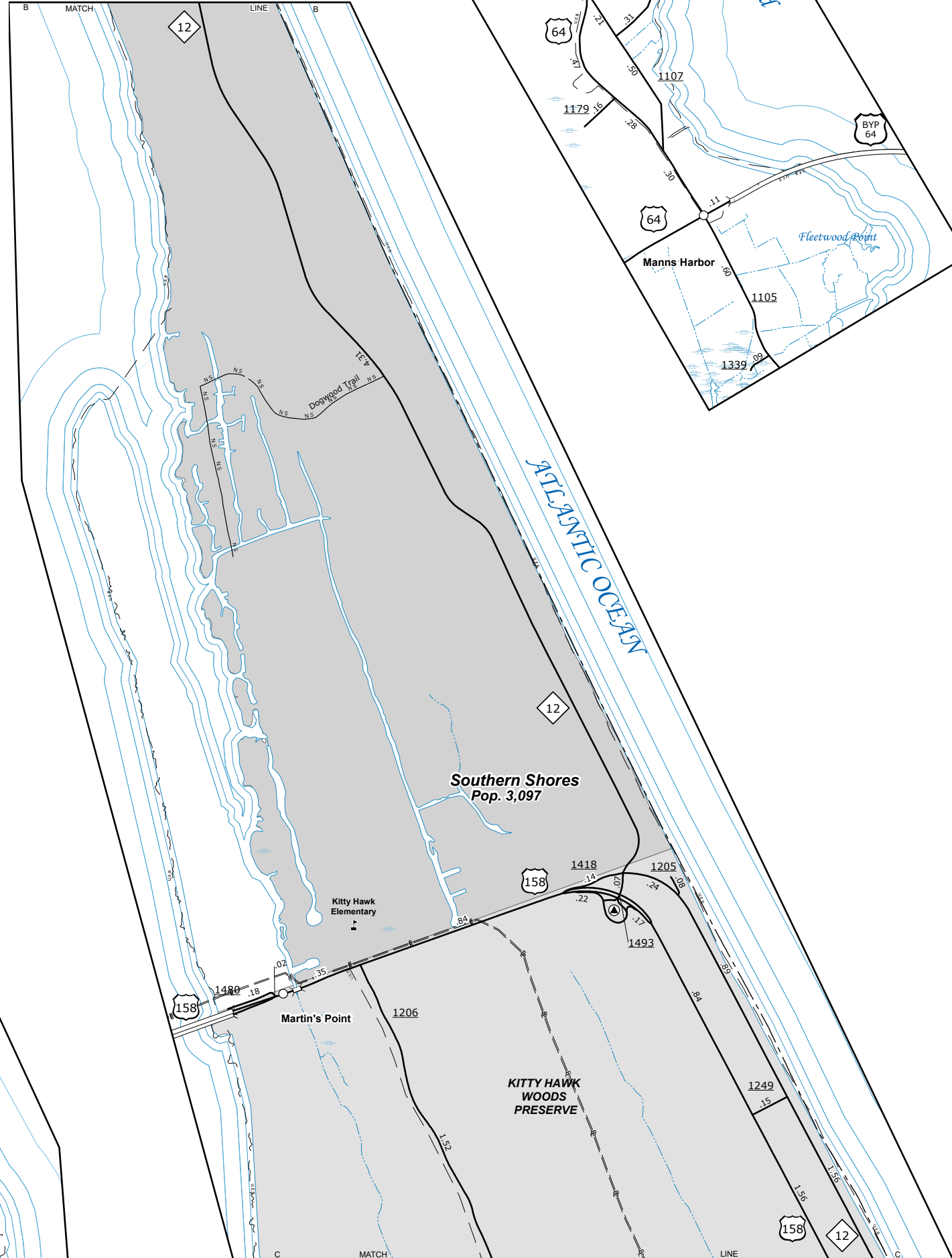
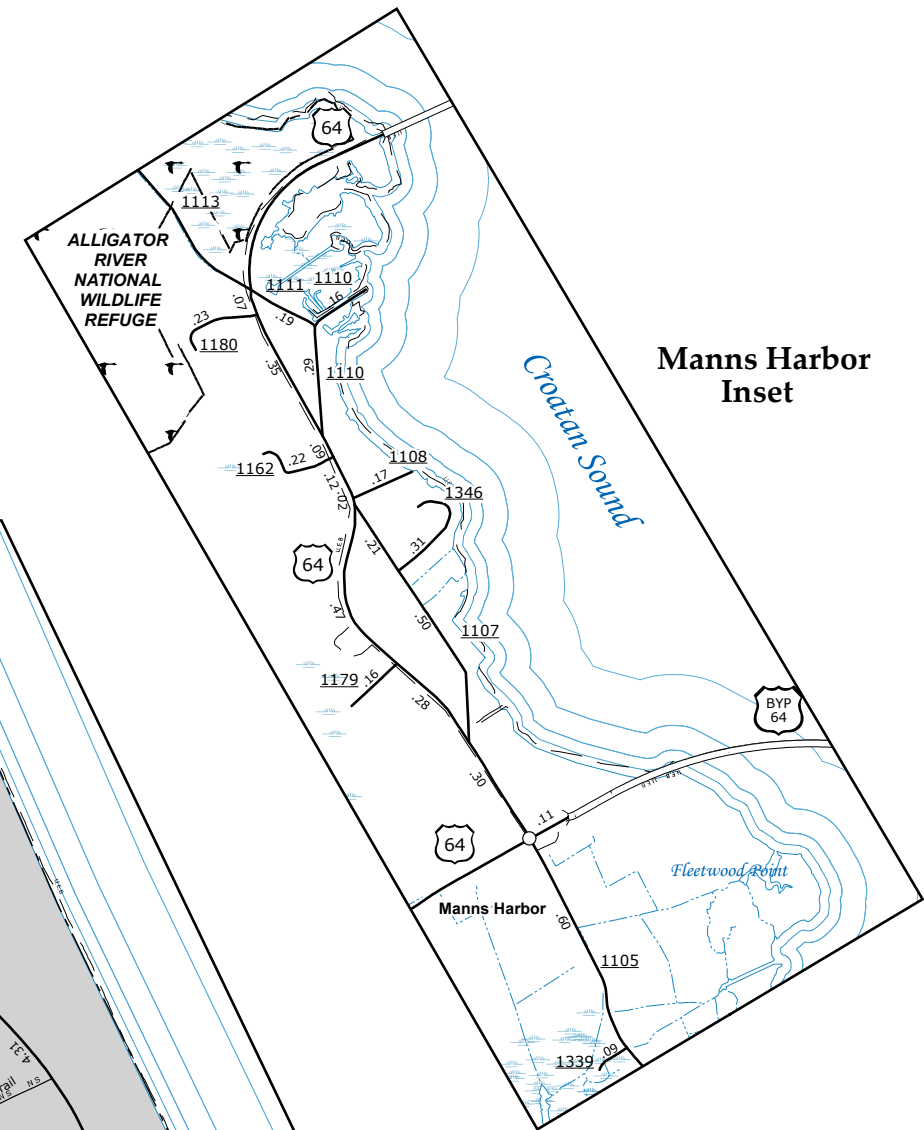
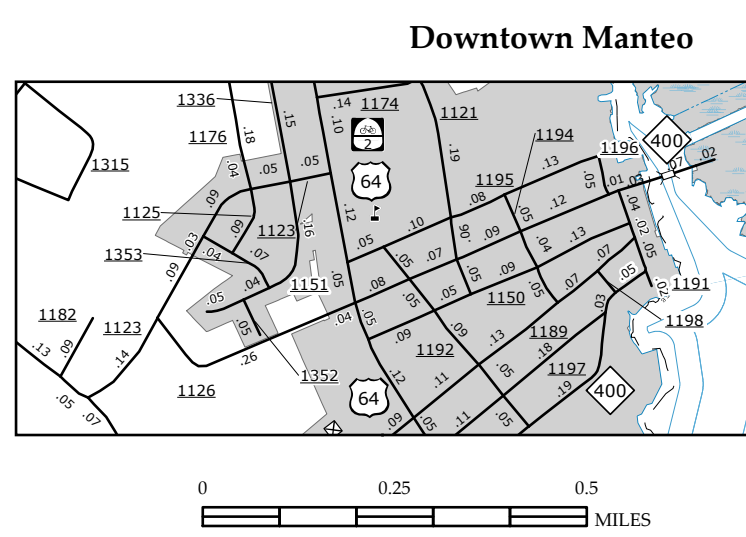
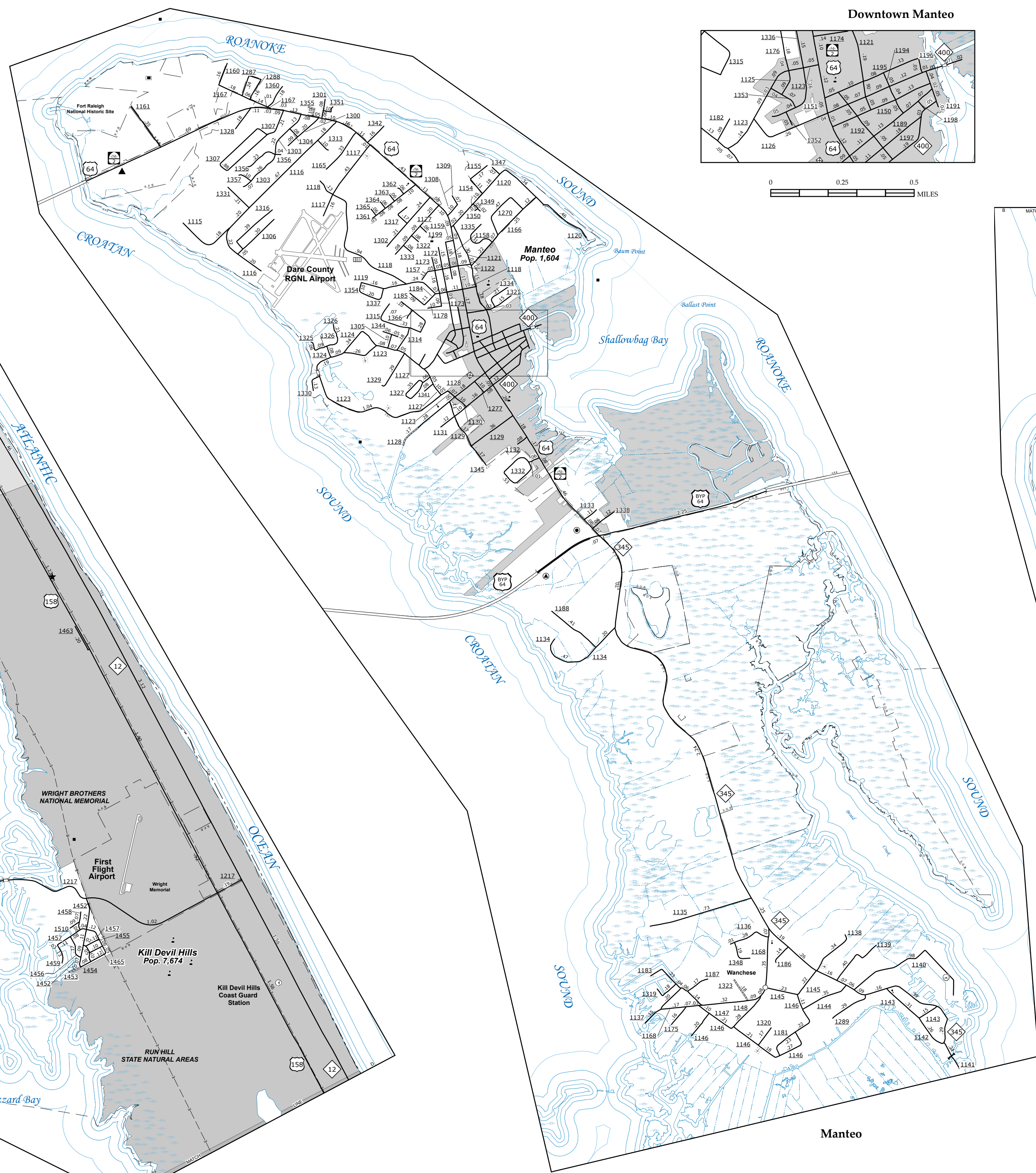
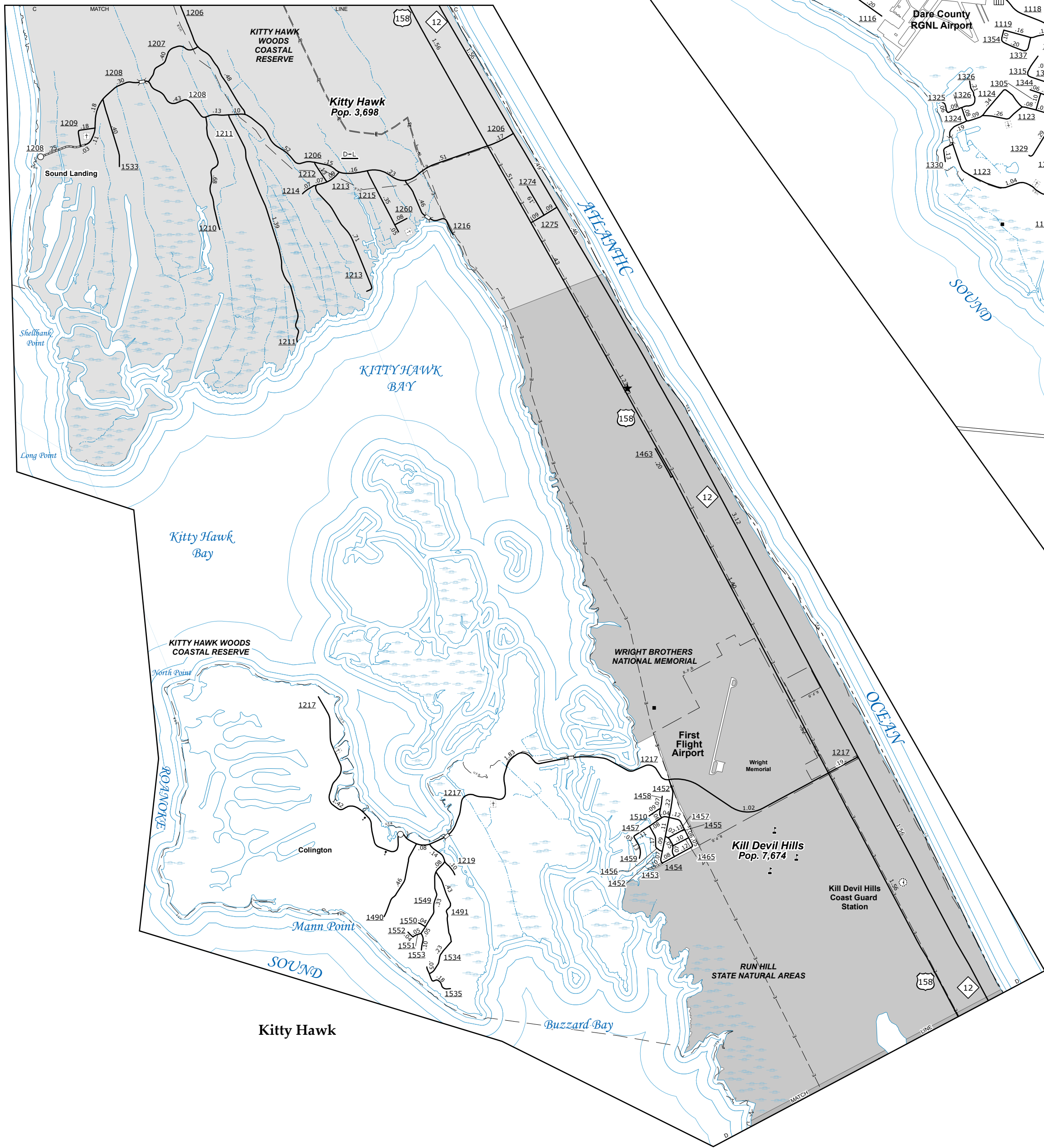
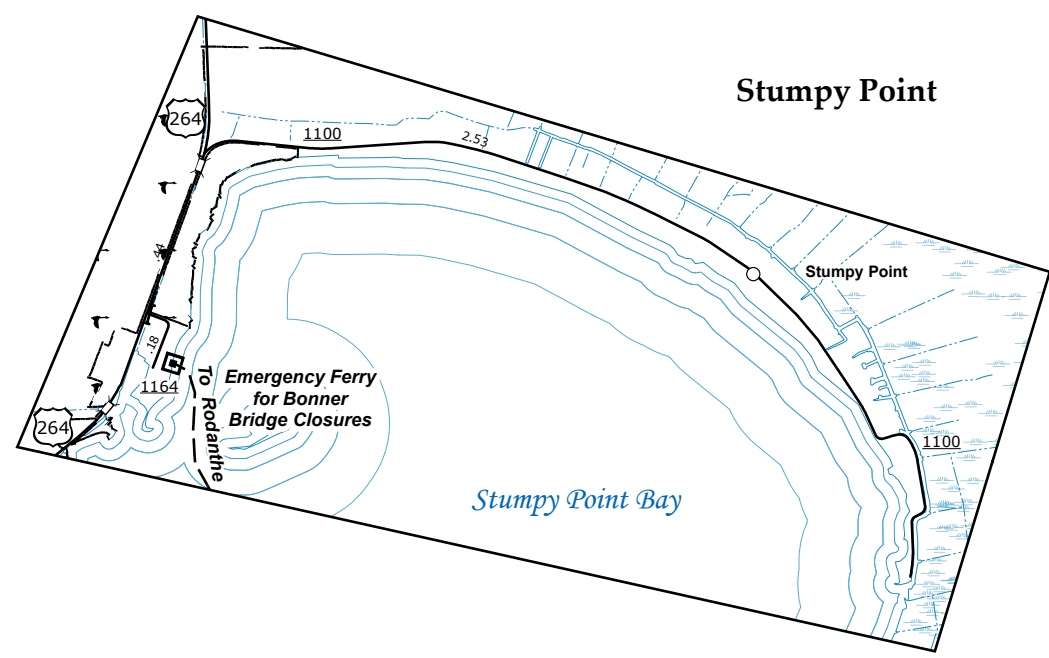
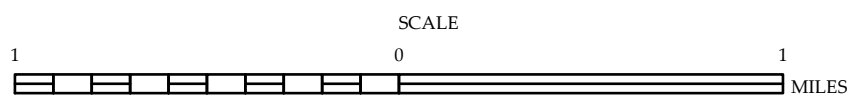


The Mapping Section's goal is to provide the most accurate and current information possible. Map data is compiled from numerous sources and is subject to change. The map is provided as a guide only. The map is not intended to be used for any purpose other than navigation. The map is not intended to be used for any purpose other than navigation. The map is not intended to be used for any purpose other than navigation.

COPIES OF THIS MAP ARE AVAILABLE FROM THE NORTH CAROLINA DEPARTMENT OF TRANSPORTATION, ADDRESS: 4809 BERNARD DRIVE, RALEIGH, NC 27609



ENLARGED MUNICIPAL AND SUBURBAN AREAS
**DARE COUNTY
NORTH CAROLINA**
PREPARED BY THE
NORTH CAROLINA DEPARTMENT OF TRANSPORTATION
OPERATIONS PROGRAM MANAGEMENT UNIT - MAPPING SECTION
IN COOPERATION WITH THE
U.S. DEPARTMENT OF TRANSPORTATION
FEDERAL HIGHWAY ADMINISTRATION



10,000 FOOT GRID BASED ON NORTH CAROLINA PLANE COORDINATE SYSTEM
LAMBERT CONFORMAL CONIC PROJECTION