
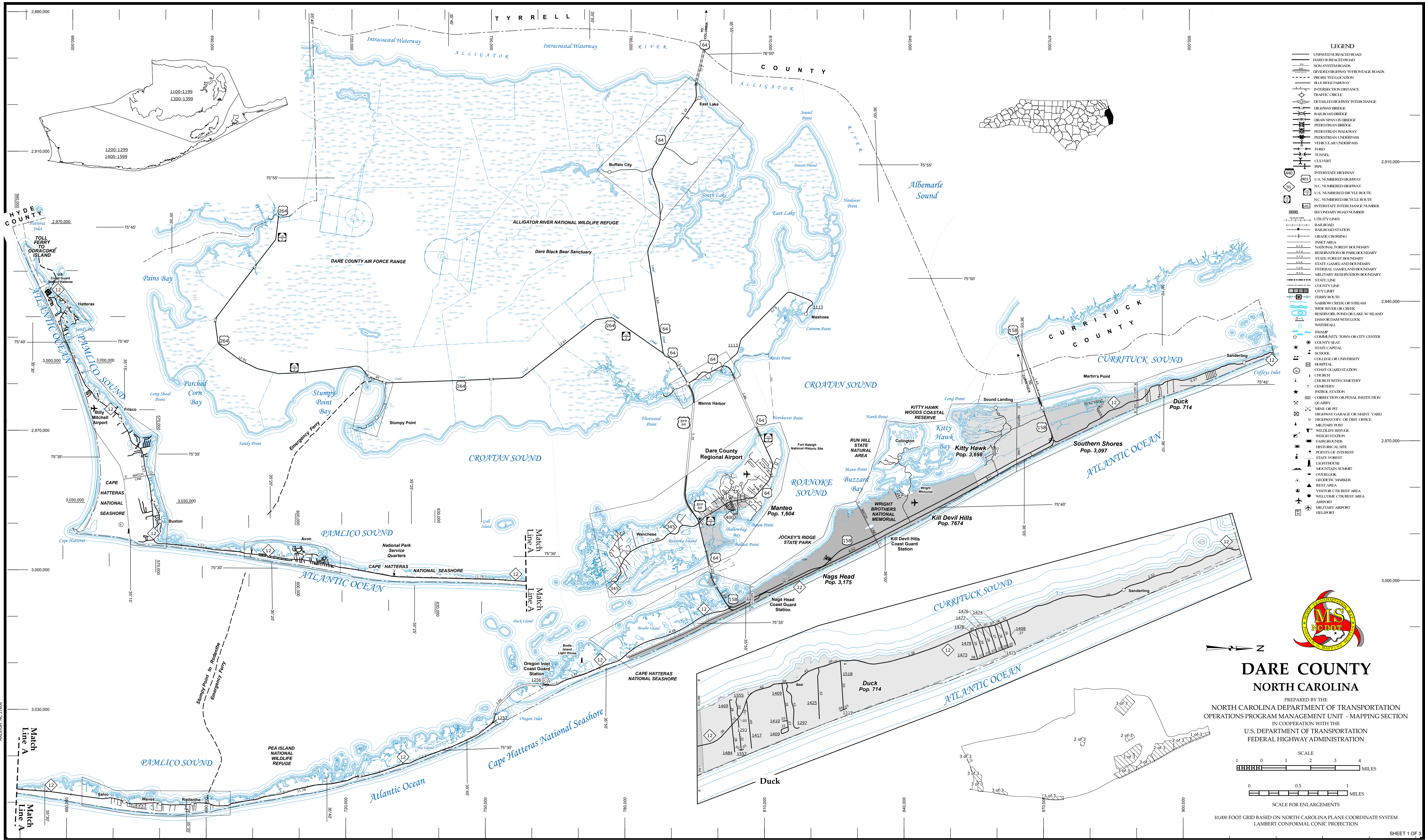


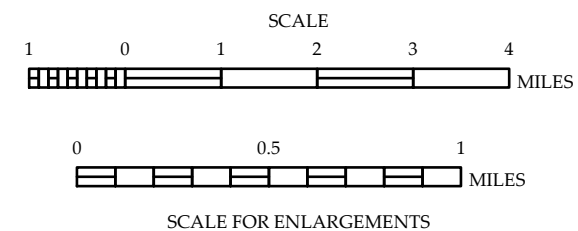
The Mapping Section's goal is to provide the most accurate and current information possible. Map data is compiled from numerous sources including aerial photography, ground surveys, and other reliable sources. As a result, the accuracy of the map is not guaranteed. The map is provided as a guide only. The map is not intended to be used for any purpose other than general information. The information shown on this map was last updated in June 2022. For additional information, visit <http://www.ncdot.gov/travel/infomaps/mapping> and click on Data Providers or contact us by phone at (919) 855-9480.

COPIES OF THIS MAP ARE AVAILABLE  
FROM THE NORTH CAROLINA DEPARTMENT OF TRANSPORTATION  
ADDRESS: 4809 BERT RD  
RALEIGH, NC 27609



## DARE COUNTY NORTH CAROLINA

PREPARED BY THE  
NORTH CAROLINA DEPARTMENT OF TRANSPORTATION  
OPERATIONS PROGRAM MANAGEMENT UNIT - MAPPING SECTION  
IN COOPERATION WITH THE  
U.S. DEPARTMENT OF TRANSPORTATION  
FEDERAL HIGHWAY ADMINISTRATION



10,000 FOOT GRID BASED ON NORTH CAROLINA PLANE COORDINATE SYSTEM  
LAMBERT CONFORMAL CONIC PROJECTION