

State Plane Coordinates

State Plane Coordinates

Legend

LEGEND

- UNPAVED SURFACED ROAD
- HARD SURFACED ROAD
- AREA SYSTEM BOUNDARY
- DIVIDED HIGHWAY WITH PORTAGE ROADS
- PROPOSED LOCATION
- BLUE BRIDGE PARKWAY
- INTERSECTION DISTANCE
- TRAFFIC CIRCLE
- DETAILED HIGHWAY INTERCHANGE
- HIGHWAY BRIDGE
- RAILROAD BRIDGE
- DRAW SPAN ON BRIDGE
- PEDESTRIAN BRIDGE
- PEDESTRIAN WALKWAY
- PEDESTRIAN UNDERPASS
- VEHICULAR UNDERPASS
- FORD
- TUNNEL
- CULVERT
- PIPE
- INTERSTATE HIGHWAY
- U.S. NUMBERED HIGHWAY
- N.C. NUMBERED HIGHWAY
- U.S. NUMBERED BICYCLE ROUTE
- N.C. NUMBERED BICYCLE ROUTE
- INTERSTATE INTERCHANGE NUMBER
- SECONDARY ROAD NUMBER
- UTILITY LINES
- RAILROAD
- RAILROAD STATION
- RAILROAD CROSSING
- RAILROAD BRIDGE
- RAILROAD TUNNEL
- RAILROAD UNDERPASS
- RAILROAD OVERPASS
- RAILROAD VIADUCT
- RAILROAD TRESTLE
- RAILROAD CUTTING
- RAILROAD EMBANKMENT
- RAILROAD DITCH
- RAILROAD DRAINAGE
- RAILROAD FENCE
- RAILROAD SIGN
- RAILROAD SIGNAL
- RAILROAD SWITCH
- RAILROAD TRACK
- RAILROAD TOWER
- RAILROAD WAGONWAY
- RAILROAD YARD
- RAILROAD ZONE
- RAILROAD ZONE BOUNDARY
- RAILROAD ZONE CENTER
- RAILROAD ZONE CORNER
- RAILROAD ZONE END
- RAILROAD ZONE START
- RAILROAD ZONE WIDTH
- RAILROAD ZONE LENGTH
- RAILROAD ZONE AREA
- RAILROAD ZONE PERIMETER
- RAILROAD ZONE VOLUME
- RAILROAD ZONE MASS
- RAILROAD ZONE WEIGHT
- RAILROAD ZONE FORCE
- RAILROAD ZONE ENERGY
- RAILROAD ZONE POWER
- RAILROAD ZONE PRESSURE
- RAILROAD ZONE TEMPERATURE
- RAILROAD ZONE HUMIDITY
- RAILROAD ZONE WIND
- RAILROAD ZONE RAIN
- RAILROAD ZONE SNOW
- RAILROAD ZONE ICE
- RAILROAD ZONE FOG
- RAILROAD ZONE MIST
- RAILROAD ZONE HAZE
- RAILROAD ZONE DUST
- RAILROAD ZONE SAND
- RAILROAD ZONE SMOKE
- RAILROAD ZONE STEAM
- RAILROAD ZONE GAS
- RAILROAD ZONE LIQUID
- RAILROAD ZONE SOLID
- RAILROAD ZONE PLASMA
- RAILROAD ZONE RADIATION
- RAILROAD ZONE SOUND
- RAILROAD ZONE LIGHT
- RAILROAD ZONE HEAT
- RAILROAD ZONE COOL
- RAILROAD ZONE WARM
- RAILROAD ZONE HOT
- RAILROAD ZONE COLD
- RAILROAD ZONE WET
- RAILROAD ZONE DRY
- RAILROAD ZONE MOIST
- RAILROAD ZONE ARID
- RAILROAD ZONE SEMI-ARID
- RAILROAD ZONE SUBTROPICAL
- RAILROAD ZONE TROPICAL
- RAILROAD ZONE POLAR
- RAILROAD ZONE EQUATORIAL
- RAILROAD ZONE MOUNTAIN
- RAILROAD ZONE HILLS
- RAILROAD ZONE VALLEY
- RAILROAD ZONE PLAIN
- RAILROAD ZONE COAST
- RAILROAD ZONE ISLAND
- RAILROAD ZONE PENINSULA
- RAILROAD ZONE STRAIT
- RAILROAD ZONE GULF
- RAILROAD ZONE BAY
- RAILROAD ZONE SOUND
- RAILROAD ZONE CREEK
- RAILROAD ZONE RIVER
- RAILROAD ZONE LAKE
- RAILROAD ZONE RESERVOIR
- RAILROAD ZONE POND
- RAILROAD ZONE DAM
- RAILROAD ZONE LOCK
- RAILROAD ZONE WATERFALL
- RAILROAD ZONE SWAMP
- RAILROAD ZONE TOWN OR CITY CENTER
- RAILROAD ZONE COUNTY SEAT
- RAILROAD ZONE STATE CAPITAL
- RAILROAD ZONE SCHOOL
- RAILROAD ZONE COLLEGE OR UNIVERSITY
- RAILROAD ZONE HOSPITAL
- RAILROAD ZONE COAST GUARD STATION
- RAILROAD ZONE CHURCH
- RAILROAD ZONE CHURCH WITH CEMETERY
- RAILROAD ZONE CEMETERY
- RAILROAD ZONE PATROL STATION
- RAILROAD ZONE CORRECTION OR PENAL INSTITUTION
- RAILROAD ZONE QUARRY
- RAILROAD ZONE MINE OR PIT
- RAILROAD ZONE HIGHWAY GARAGE OR MAINT. YARD
- RAILROAD ZONE HIGHWAY DIV. OR DIST. OFFICE
- RAILROAD ZONE MILITARY POST
- RAILROAD ZONE WILDLIFE REFUGE
- RAILROAD ZONE WEIGH STATION
- RAILROAD ZONE FAIRGROUNDS
- RAILROAD ZONE HISTORICAL SITE
- RAILROAD ZONE POINTS OF INTEREST
- RAILROAD ZONE STATE FOREST
- RAILROAD ZONE LIGHTHOUSE
- RAILROAD ZONE MOUNTAIN SUMMIT
- RAILROAD ZONE OVERLOOK
- RAILROAD ZONE GEODETIC MARKER
- RAILROAD ZONE REST AREA
- RAILROAD ZONE VISITOR CTR. REST AREA
- RAILROAD ZONE WELCOME CTR. REST AREA
- RAILROAD ZONE AIRPORT
- RAILROAD ZONE MILITARY AIRPORT
- RAILROAD ZONE HELIPORT

Latitude

Inset Match Line or Cut Line

Inset Match Line or Cut Line

Longitude  
Secondary Road Location  
Quick Area Lookup


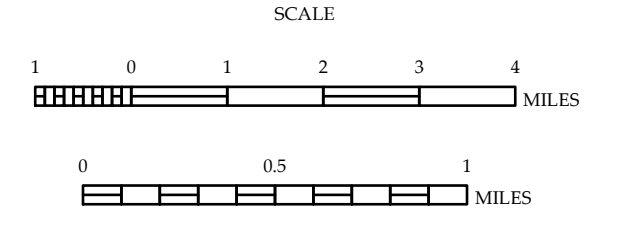
County Location

Inset Location

SR Number Range  
Located by area

Scale

Projection



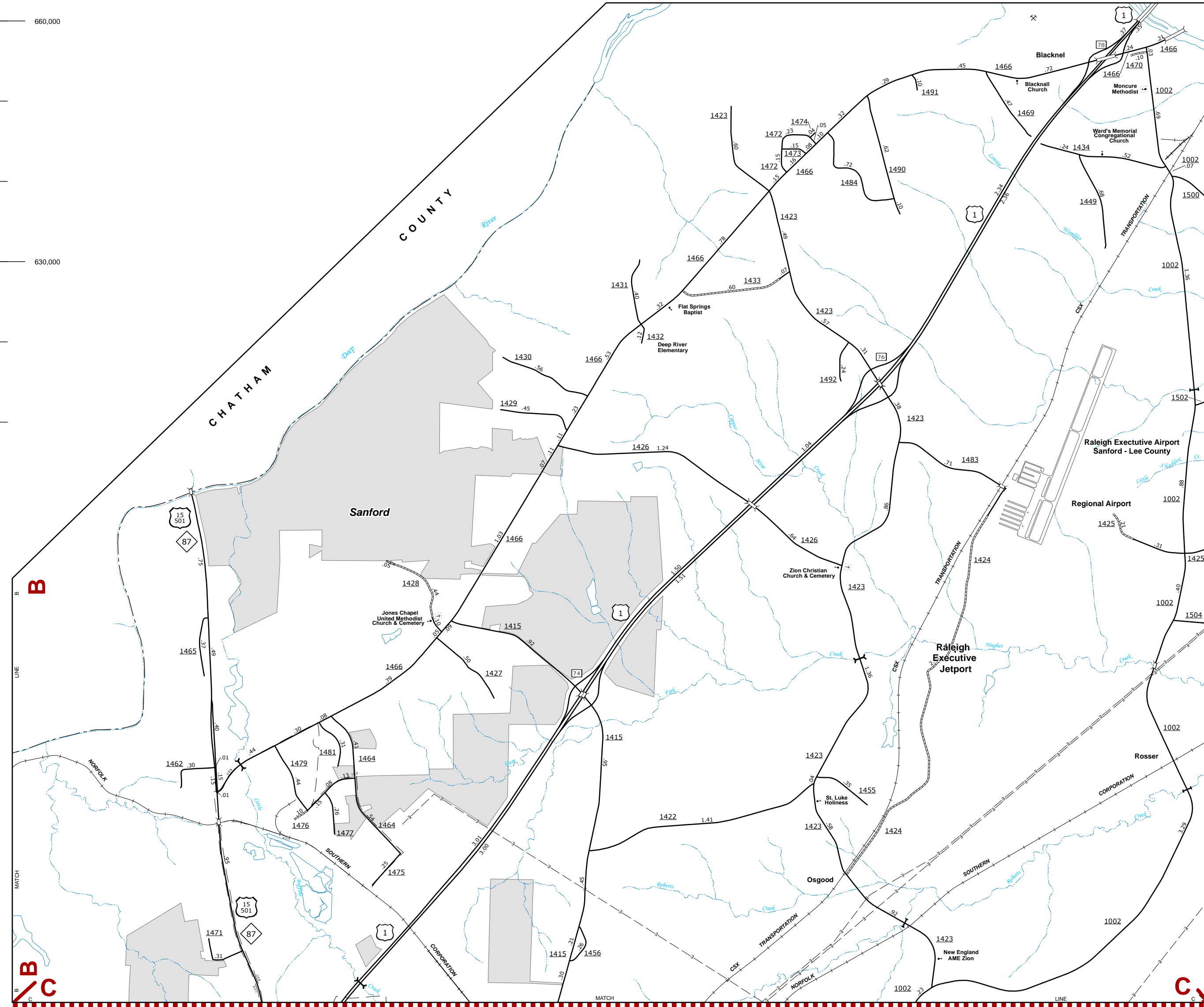
**LEE COUNTY**  
**NORTH CAROLINA**

PREPARED BY THE  
NORTH CAROLINA DEPARTMENT OF TRANSPORTATION  
OPERATIONS PROGRAM MANAGEMENT UNIT - MAPPING SECTION  
IN COOPERATION WITH THE  
U.S. DEPARTMENT OF TRANSPORTATION  
FEDERAL HIGHWAY ADMINISTRATION

Title Block

10,000 FOOT GRID BASED ON NORTH CAROLINA PLANE COORDINATE SYSTEM  
LAMBERT CONFORMAL CONIC PROJECTION

COPIES OF THIS MAP ARE AVAILABLE  
 FROM THE PUBLIC INFORMATION UNIT  
 ADDRESS:  
 N.C. DEPARTMENT OF TRANSPORTATION  
 MSAU - MAPPING SECTION  
 4609 BERTHOLD  
 RALEIGH, NC 27606



Osgood, Blacknel and Vicinity  
Inset Match Line or Cut Line

