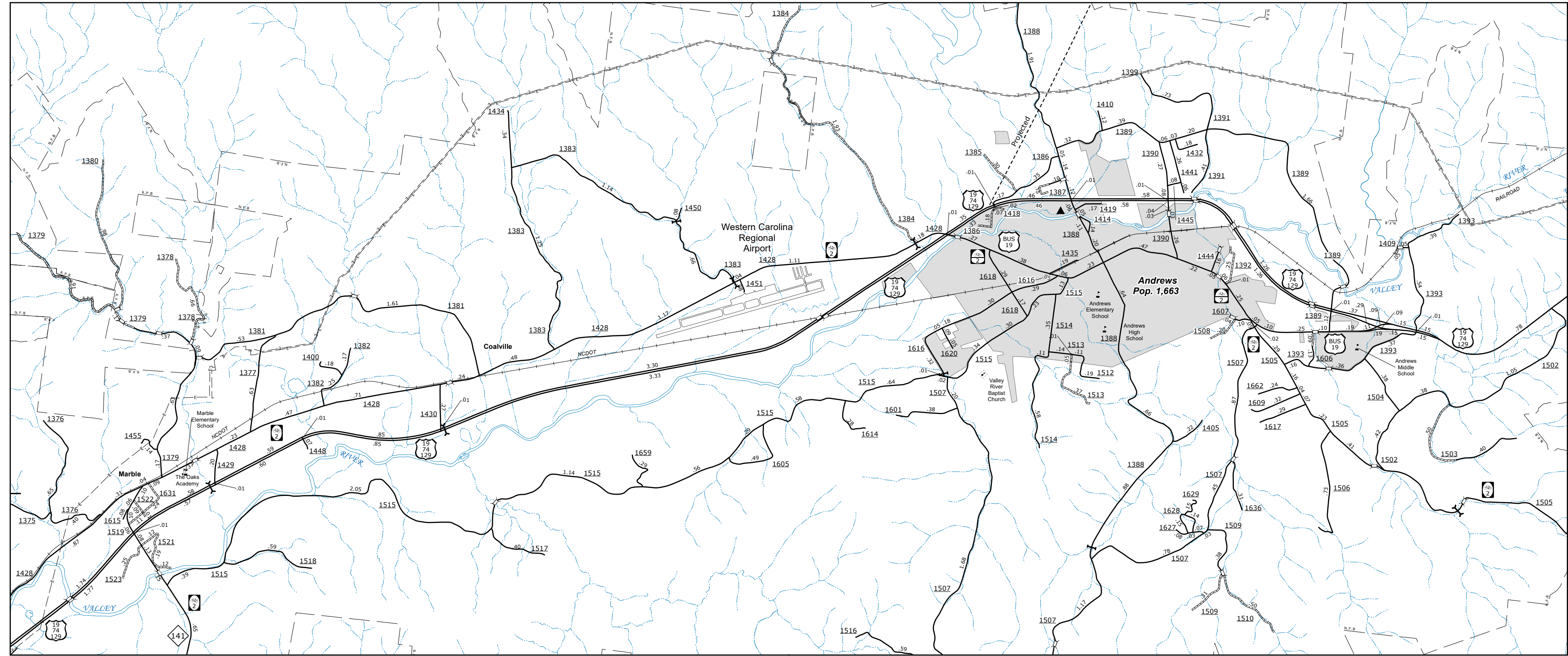
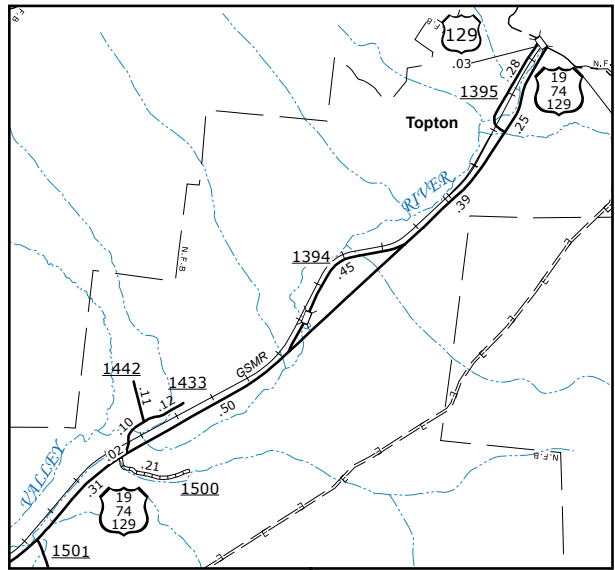


The Mapping Section's goal is to provide the most accurate and current information possible. Map data is compiled from numerous sources and is subject to change. The information is provided as a service to the public and is not intended to be used for legal purposes. The information is provided as a service to the public and is not intended to be used for legal purposes. The information is provided as a service to the public and is not intended to be used for legal purposes.

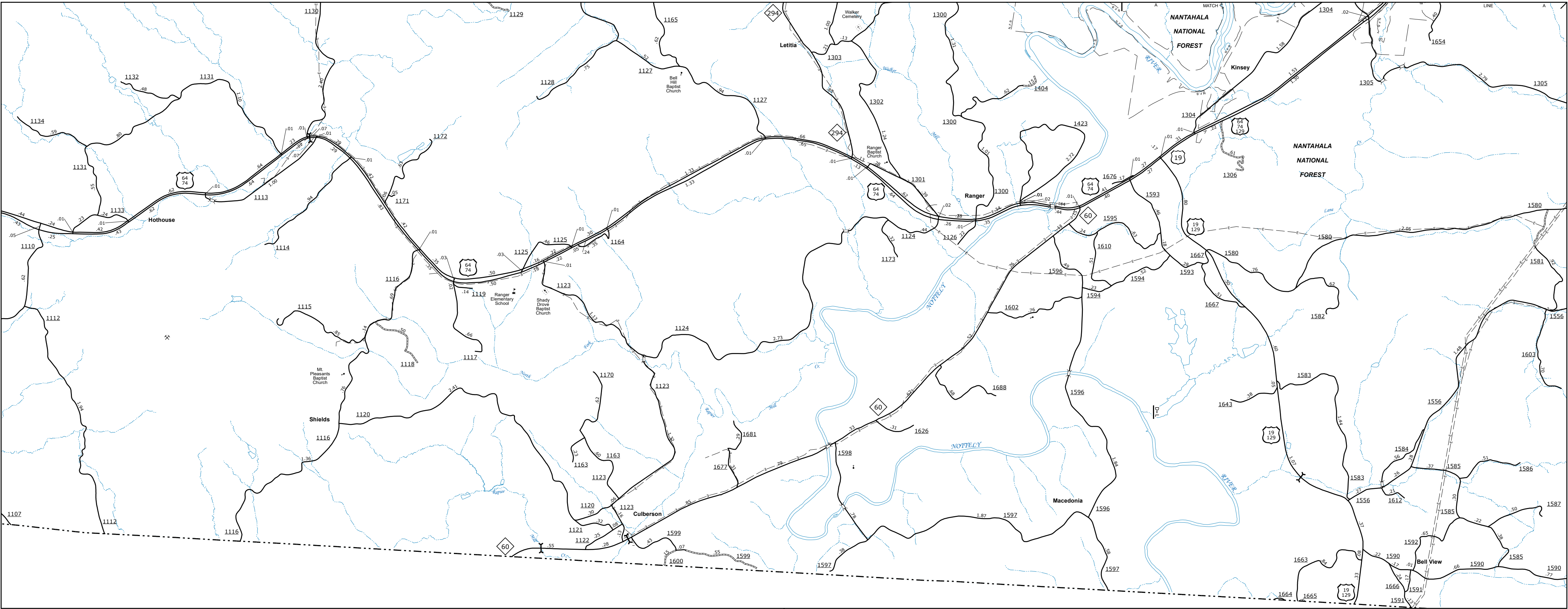
COPIES OF THIS MAP ARE AVAILABLE
FROM THE PUBLIC AT NOMINAL COST
ADDRESS: NORTH CAROLINA
N.C. DEPARTMENT OF TRANSPORTATION
MSAU - MAPPING SECTION
4809 BERNI RD.
ASHEBORO, NC 27805



Andrews and Vicinity



Topton

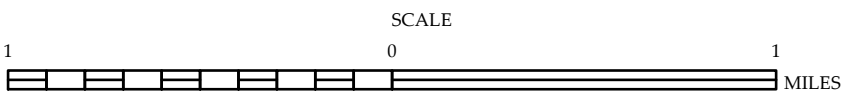


Culberson Area



ENLARGED MUNICIPAL AND SUBURBAN AREAS
CHEROKEE COUNTY
NORTH CAROLINA

PREPARED BY THE
NORTH CAROLINA DEPARTMENT OF TRANSPORTATION
OPERATIONS PROGRAM MANAGEMENT UNIT - MAPPING SECTION
IN COOPERATION WITH THE
U.S. DEPARTMENT OF TRANSPORTATION
FEDERAL HIGHWAY ADMINISTRATION



10,000 FOOT GRID BASED ON NORTH CAROLINA PLANE COORDINATE SYSTEM
LAMBERT CONFORMAL CONIC PROJECTION