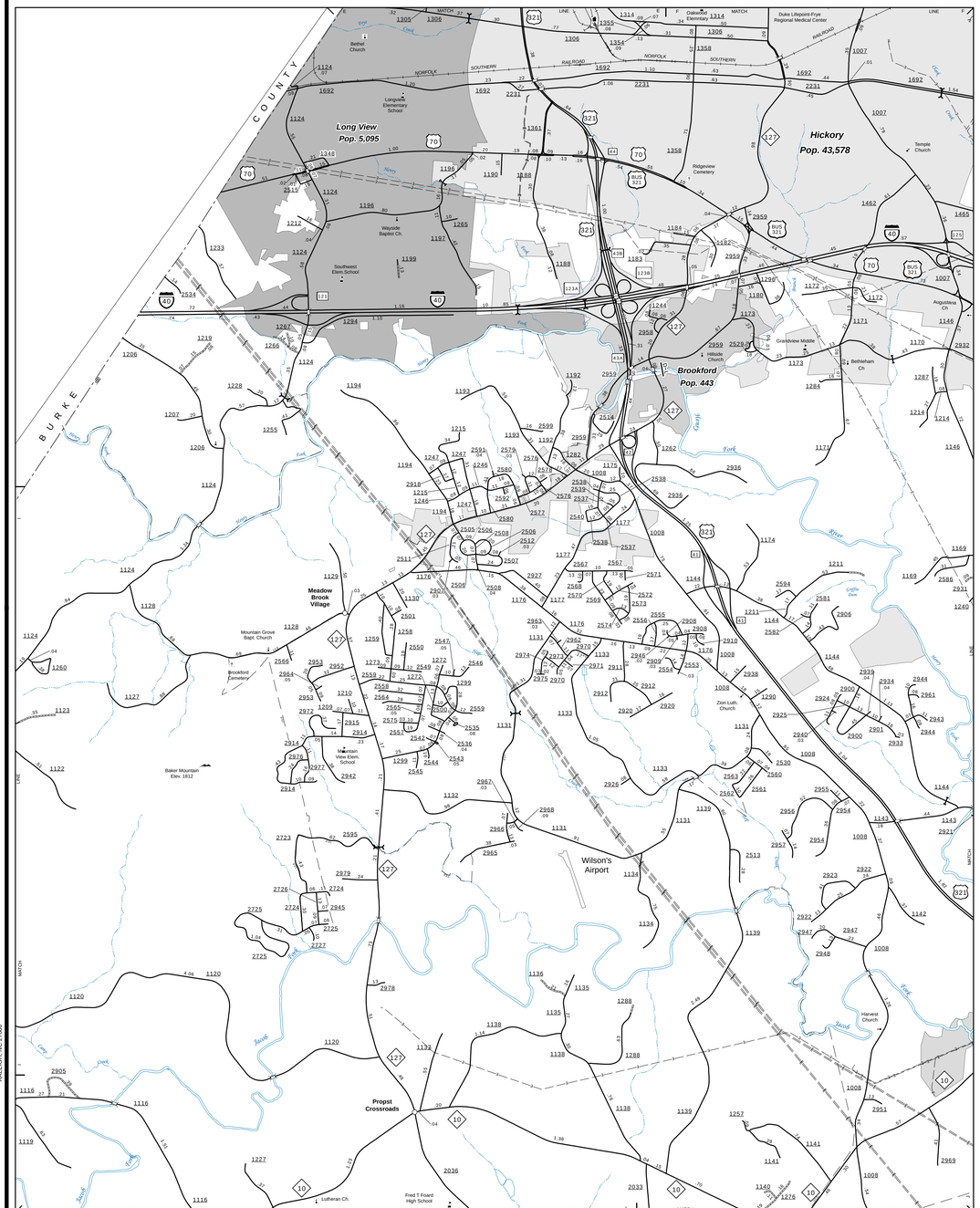

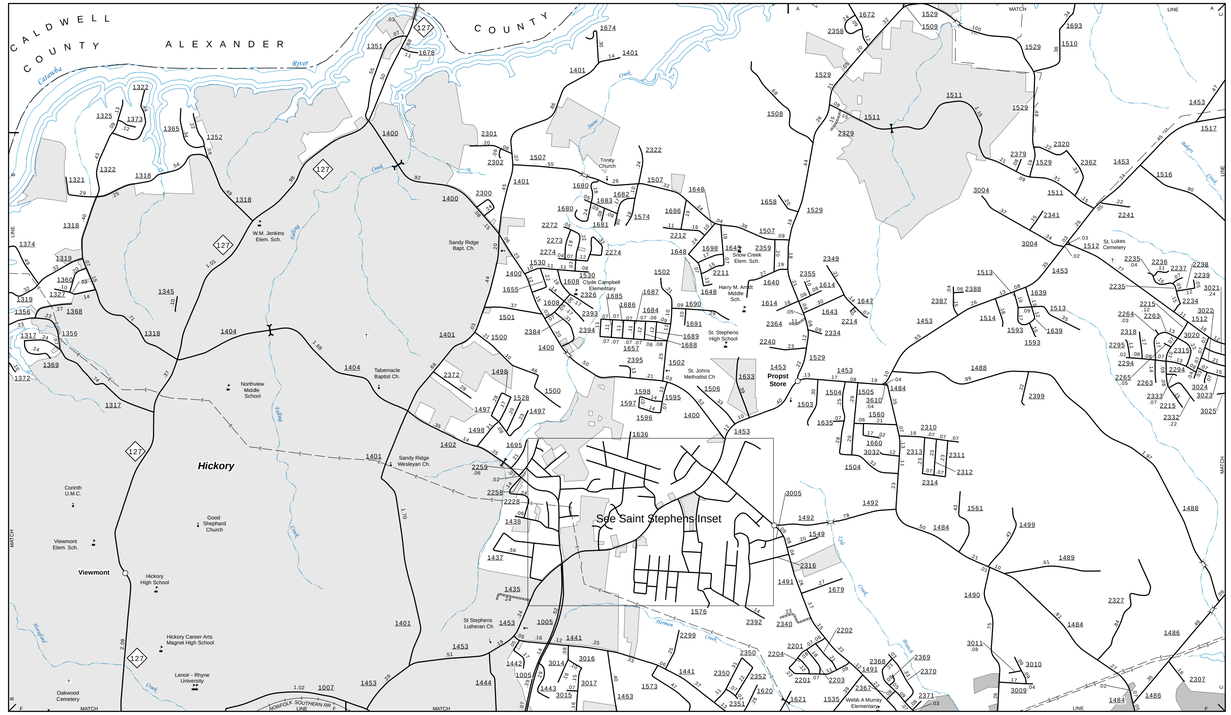

Saint Stephens and Vicinity

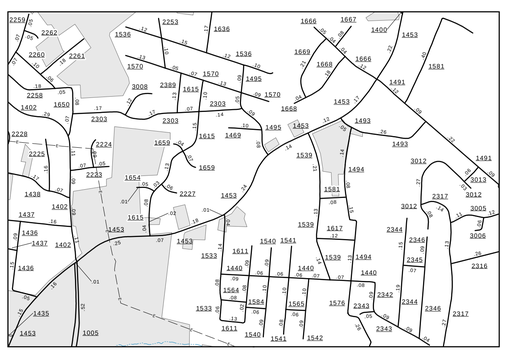

Saint Stephens Inset

0 0.25 0.5 MILES

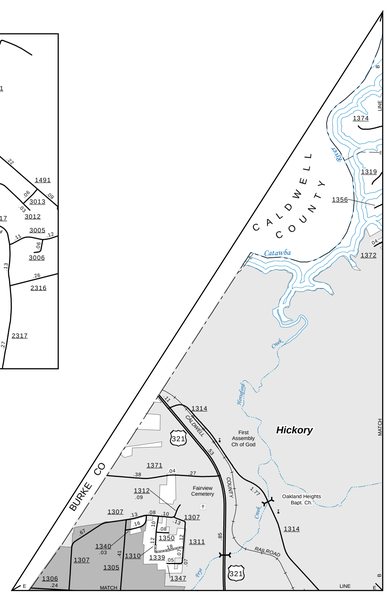

Northern Long View

N

ENLARGED MUNICIPAL AND SUBURBAN AREAS

CATAWBA COUNTY

NORTH CAROLINA

PREPARED BY THE
NORTH CAROLINA DEPARTMENT OF TRANSPORTATION
OPERATIONS PROGRAM MANAGEMENT UNIT - MAPPING SECTION
IN COOPERATION WITH THE
U.S. DEPARTMENT OF TRANSPORTATION
FEDERAL HIGHWAY ADMINISTRATION

SCALE
1 0 1 MILES

10,000 FOOT GRID BASED ON NORTH CAROLINA PLANE COORDINATE SYSTEM
LAMBERT CONFORMAL CONIC PROJECTION

SHEET 3 OF 5

This Mapping Section's goal is to provide the most accurate and current information possible. Map data is compiled from numerous sources with varying dates of publication and map accuracy standards. As a result, the accuracy, currency, and completeness of the data provided will vary. This map includes state-maintained roads and secondary and rural system roads.

The information shown on this map was last updated in July 2022. For additional information, visit http://www.ncdot.gov/travel/statemapping/ and click on Data Providers or contact us by phone at (919) 835-8480.

COPIES OF THIS MAP ARE AVAILABLE TO THE PUBLIC AT NOMINAL COST.
ADDRESS:

N.C. DEPARTMENT OF TRANSPORTATION
MAPPING SECTION
4809 BERRY RD
RALEIGH, NC 27606