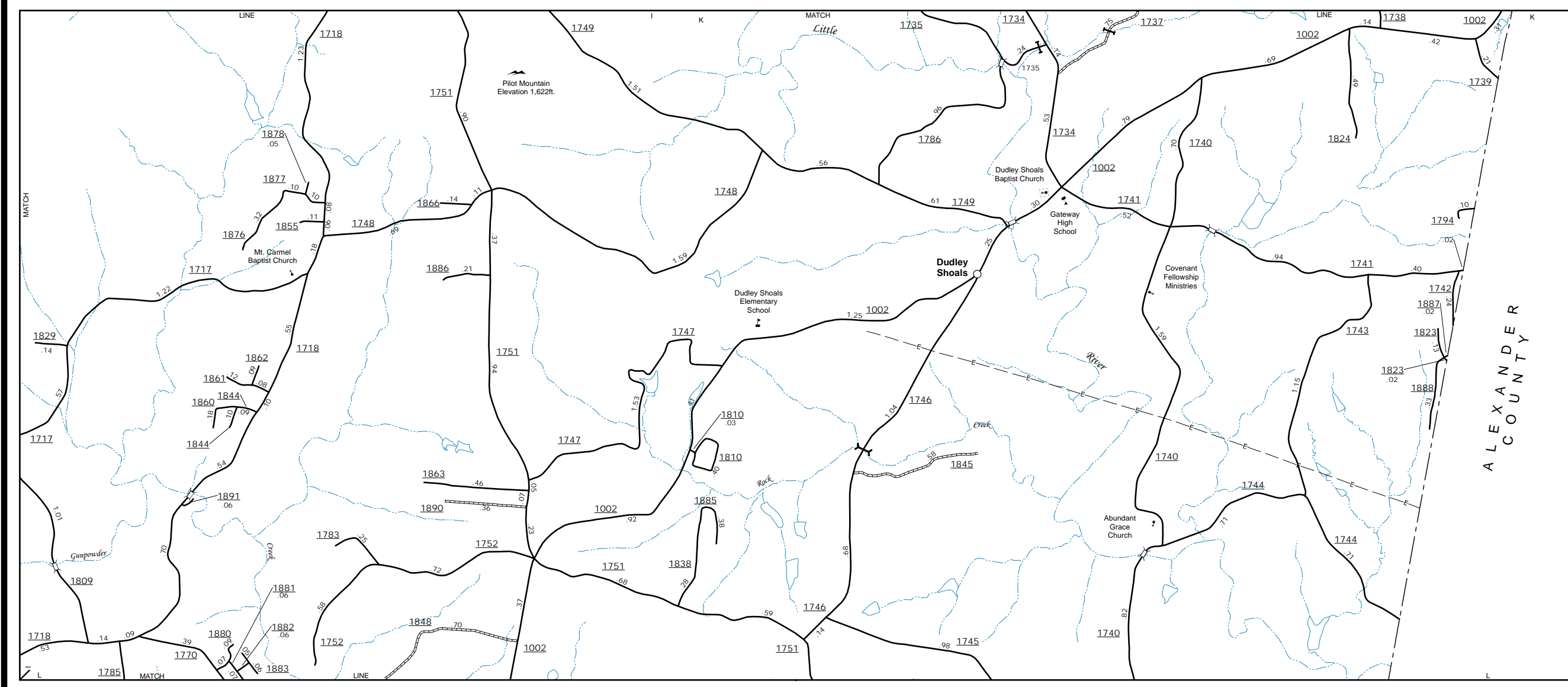
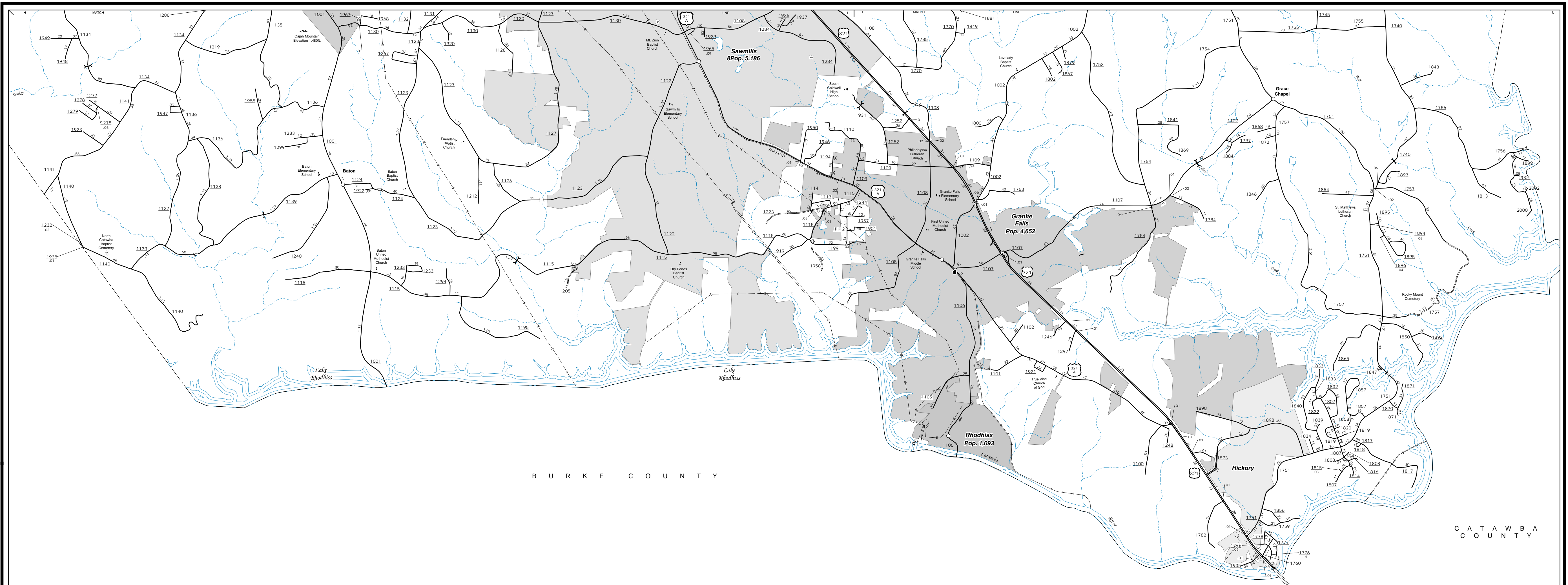
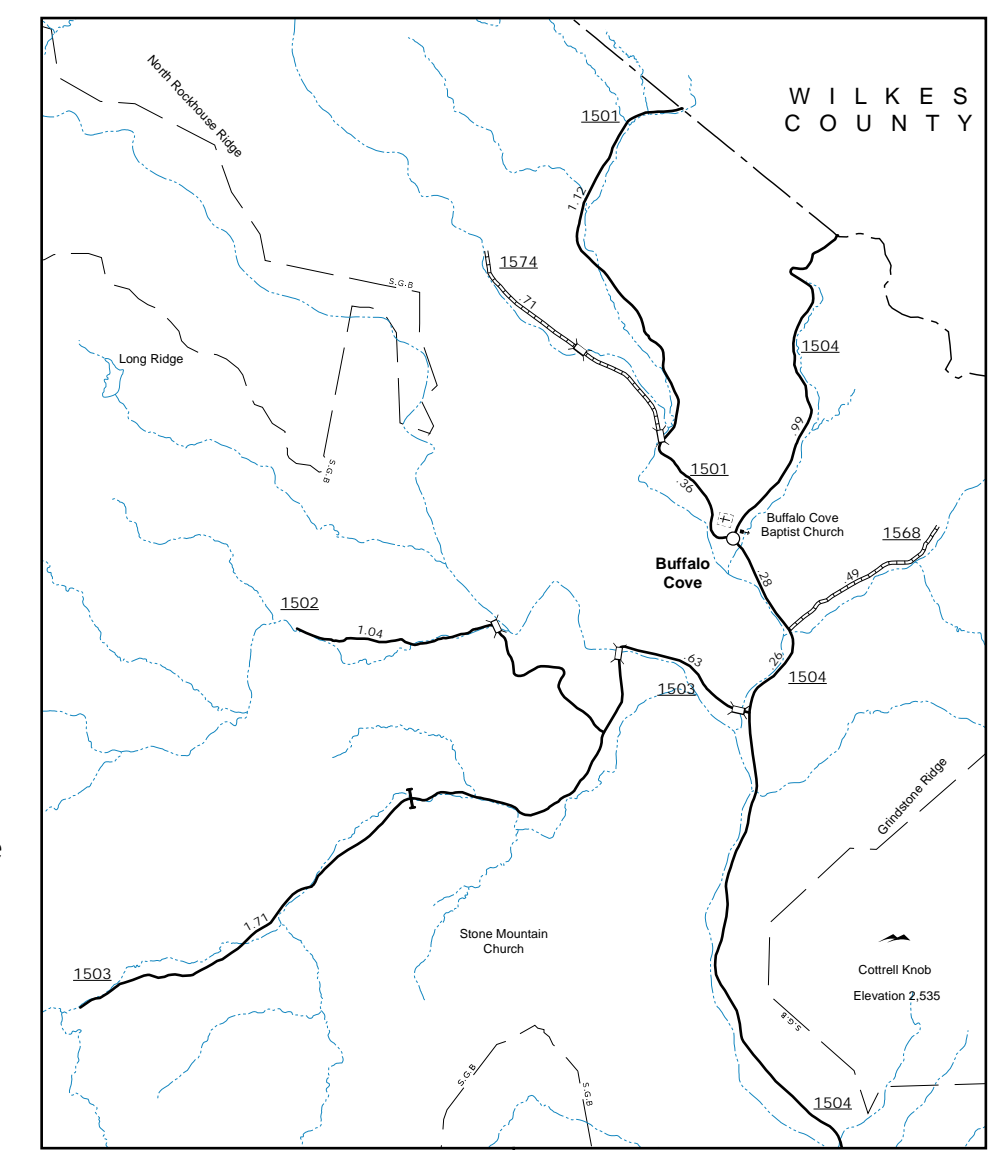


The MS&J's goal is to provide the most accurate and current information possible. Map data is compiled from numerous sources and is subject to change. The MS&J's does not warrant the accuracy of the data provided and is not responsible for any errors or omissions. As a result, users should verify the information on this map before using it for any purpose. For additional information, visit <http://www.ncdot.gov/MS&J/MS&JHome.aspx> and click on Data Providers or contact us at (919) 835-8480.

COPIES OF THIS MAP ARE AVAILABLE FROM THE NORTH CAROLINA DEPARTMENT OF TRANSPORTATION ADDRESS: N.C. DEPARTMENT OF TRANSPORTATION MS&J MAPPING SECTION 4809 BERTHOUD ROAD RALEIGH, NC 27609

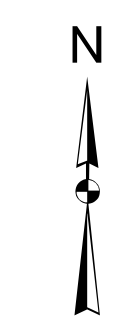


Dudley Shoals



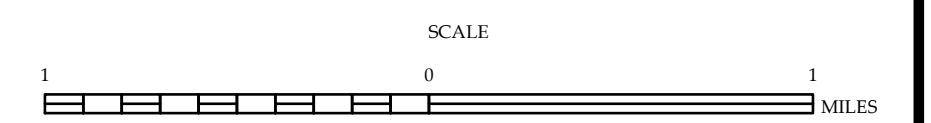
Buffalo Cove

Hickory, Granite Falls, & Sawmills



**ENLARGED MUNICIPAL AND SUBURBAN AREAS  
CALDWELL COUNTY  
NORTH CAROLINA**

PREPARED BY THE  
NORTH CAROLINA DEPARTMENT OF TRANSPORTATION  
MANAGEMENT SYSTEMS AND ASSESSMENTS UNIT - MAPPING SECTION  
IN COOPERATION WITH THE  
U.S. DEPARTMENT OF TRANSPORTATION  
FEDERAL HIGHWAY ADMINISTRATION



10,000 FOOT GRID BASED ON NORTH CAROLINA PLANE COORDINATE SYSTEM  
LAMBERT CONFORMAL CONIC PROJECTION