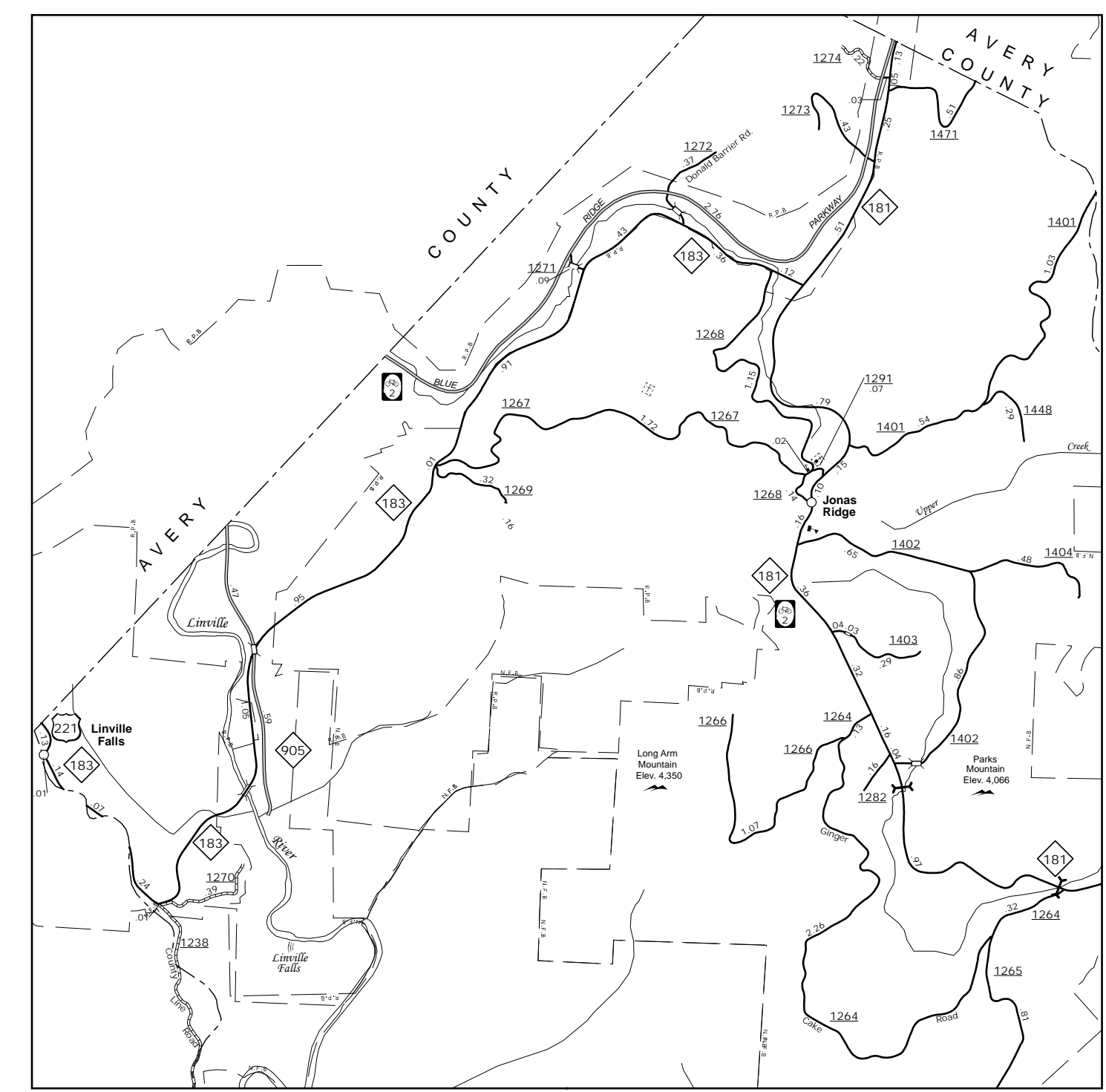


The Mapping Section's goal is to provide the most accurate and current information possible. Map data is compiled from various sources including aerial photography, ground surveys, and other reliable sources. The Mapping Section is not responsible for errors or omissions in this map. For more information, please contact the Mapping Section at (919) 855-8480. Website: <http://www.ncdot.gov/transportation/mapping>

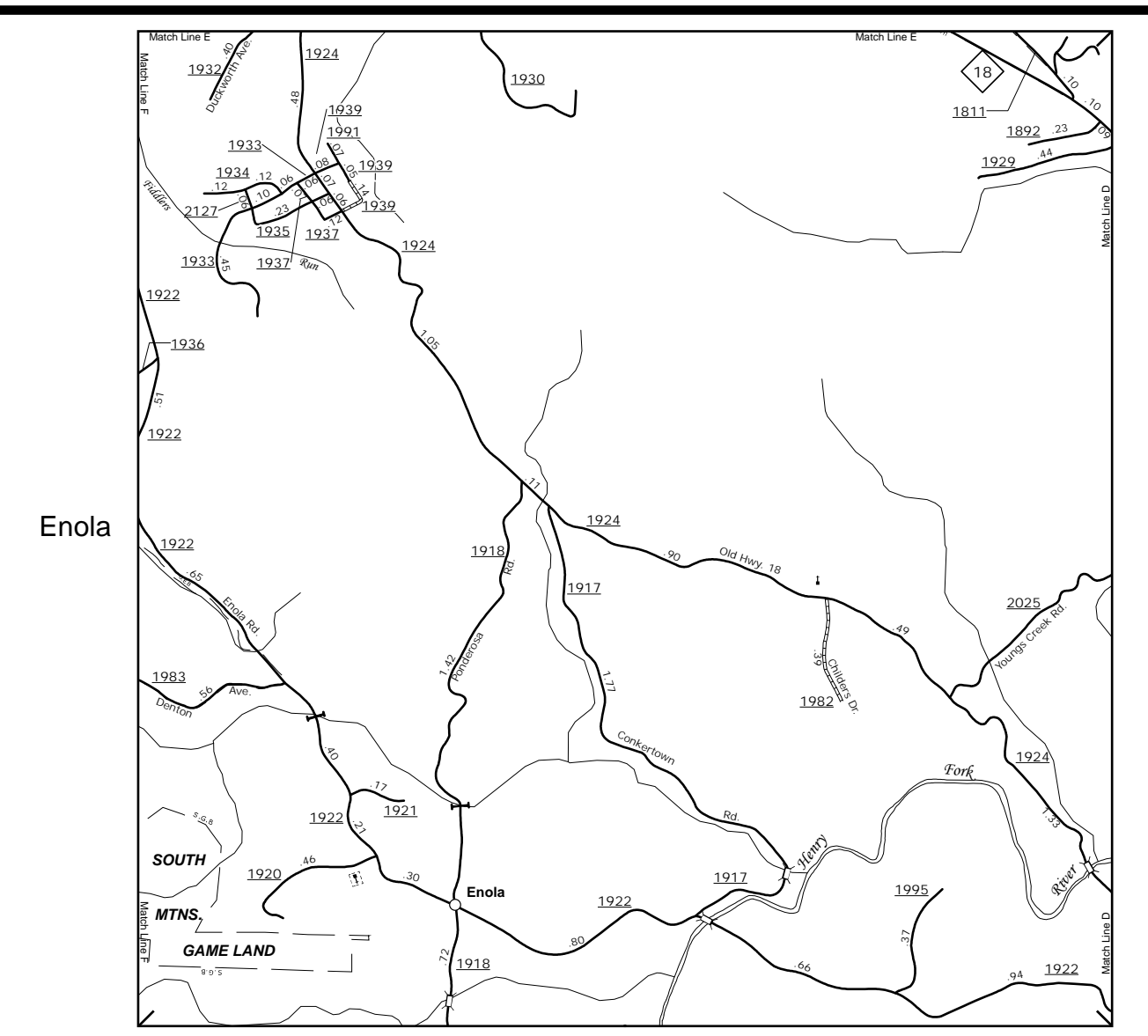
COPIES OF THIS MAP ARE AVAILABLE AT A PUBLIC INFORMATION COST. ADDRESS: N.C. DEPARTMENT OF TRANSPORTATION, MSAU-MAPPING SECTION, 4809 BERNI, C.D., RALEIGH, NC 27606



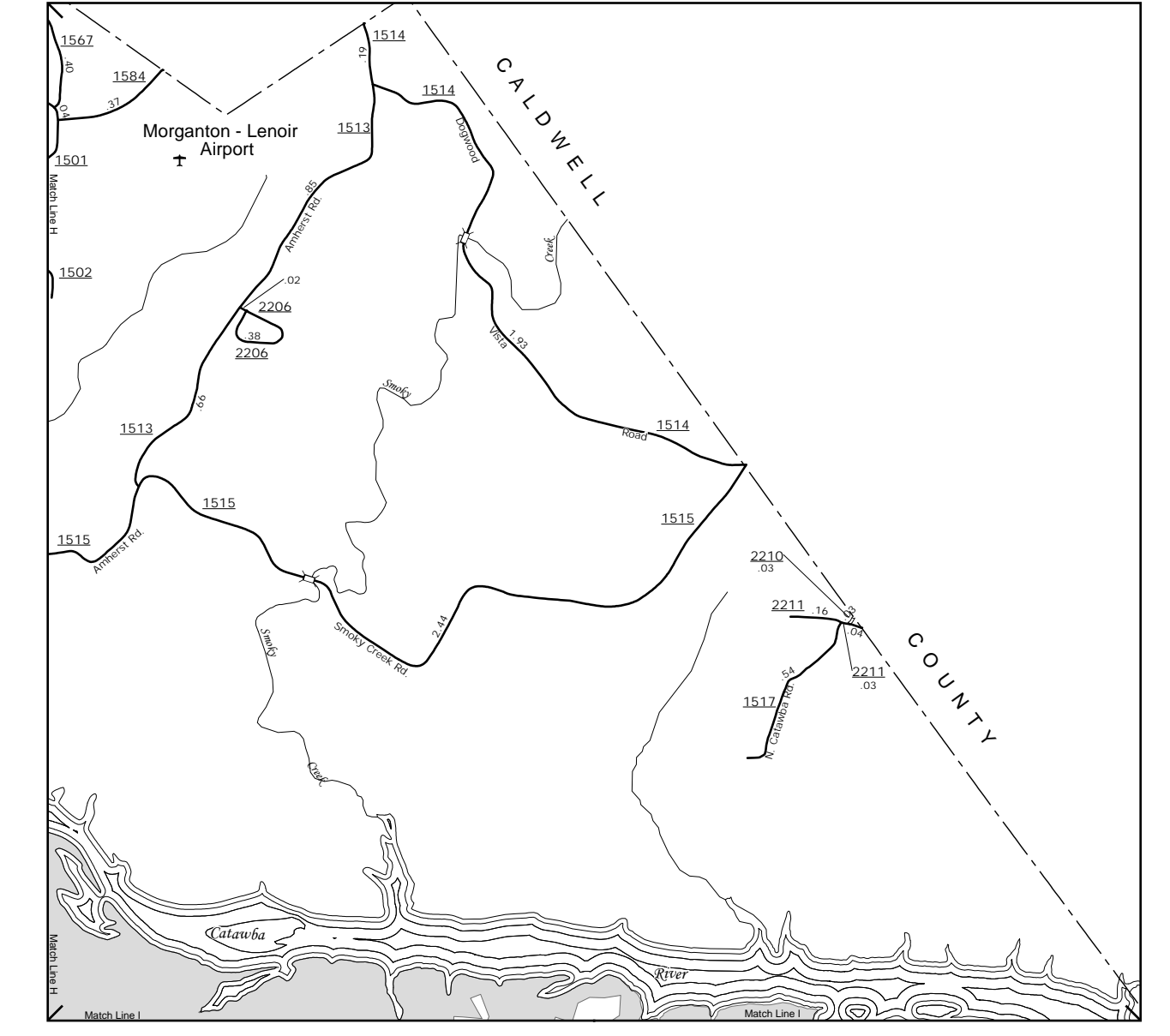
Pleasant Grove & Ramsey



Linville Falls & Blue Ridge Parkway



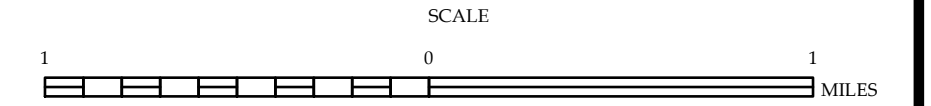
Enola



Morganton-Lenoir Airport



ENLARGED MUNICIPAL AND SUBURBAN AREAS
BURKE COUNTY
NORTH CAROLINA
 PREPARED BY THE
 NORTH CAROLINA DEPARTMENT OF TRANSPORTATION
 MANAGEMENT SYSTEMS AND ASSESSMENTS UNIT - MAPPING SECTION
 IN COOPERATION WITH THE
 U.S. DEPARTMENT OF TRANSPORTATION
 FEDERAL HIGHWAY ADMINISTRATION



10,000 FOOT GRID BASED ON NORTH CAROLINA PLANE COORDINATE SYSTEM
 LAMBERT CONFORMAL CONIC PROJECTION