The MSAA's goal is to provide the most accurate and current information possible. Map data is compiled from numerous sources with varying dates of publication and may accuracy standards. As a result the accuracy of the information shown on this map may not meet the standards for some large scale uses. Most important non-system roads.
The Municipal Service Area Map was last updated on December, 2015. For additional information, visit http://www.ncdot.gov/travelmobility/statemap/ and click on Data Providers or contact us at (919) 835-8405.

COPIES OF THIS MAP ARE AVAILABLE TO THE PUBLIC AT NOMINAL COST
AND MAY BE OBTAINED FROM:
N.C. DEPARTMENT OF TRANSPORTATION
SRMU - MAPPING SECTION
1590 MAIL SERVICE CENTER
RALEIGH, N.C. 27699

WINDSOR

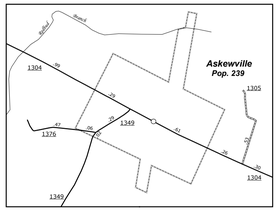

Askewville

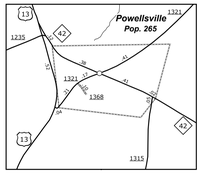

Powellsville

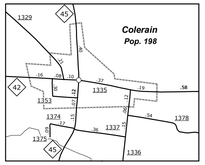

Colrain

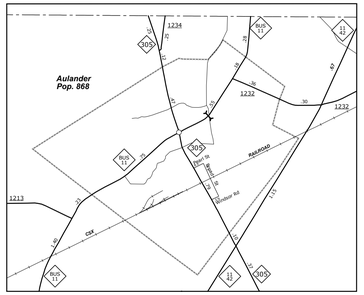

Aulander

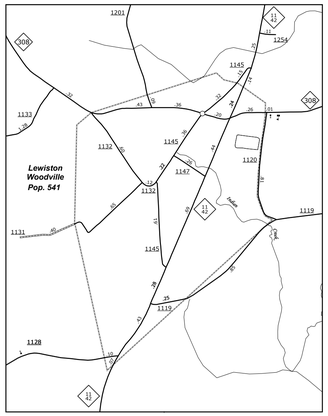

Lewiston Woodville

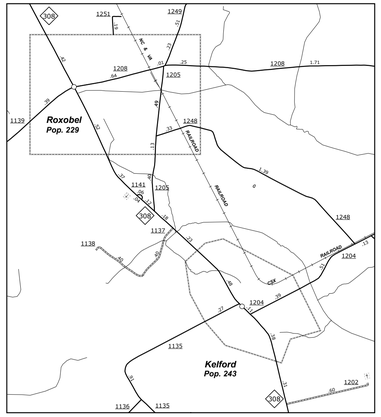

Roxobel and Kelford

N

ENLARGED MUNICIPAL AND SUBURBAN AREAS

BERTIE COUNTY

NORTH CAROLINA

PREPARED BY THE
NORTH CAROLINA DEPARTMENT OF TRANSPORTATION
STATE ROAD MANAGEMENT UNIT - MAPPING SECTION
IN COOPERATION WITH THE
U.S. DEPARTMENT OF TRANSPORTATION
FEDERAL HIGHWAY ADMINISTRATION

SCALE
1 0 1 MILES

10,000 FOOT GRID BASED ON NORTH CAROLINA PLANE COORDINATE SYSTEM
LAMBERT CONFORMAL CONIC PROJECTION

SHEET 2 OF 2