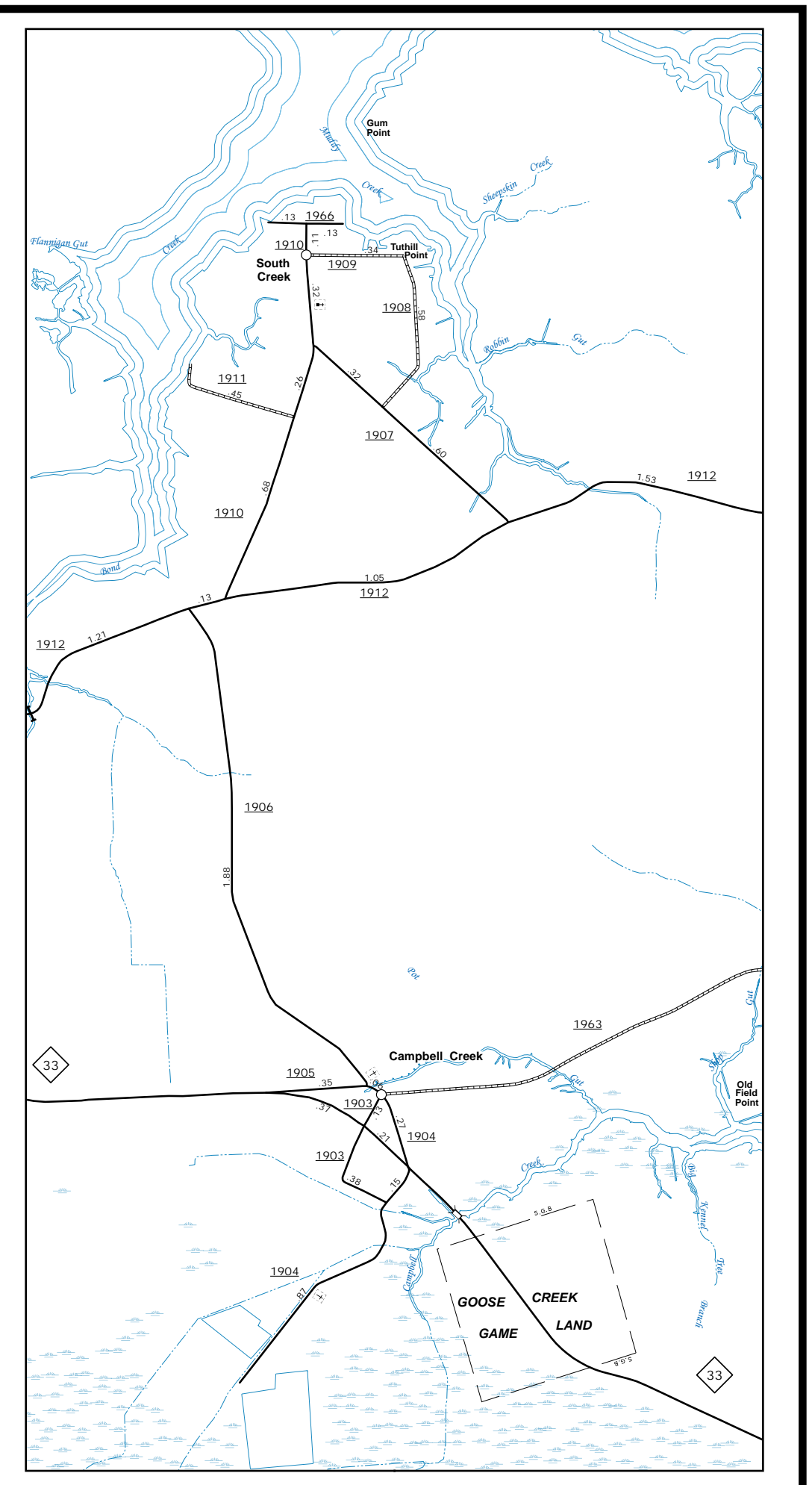
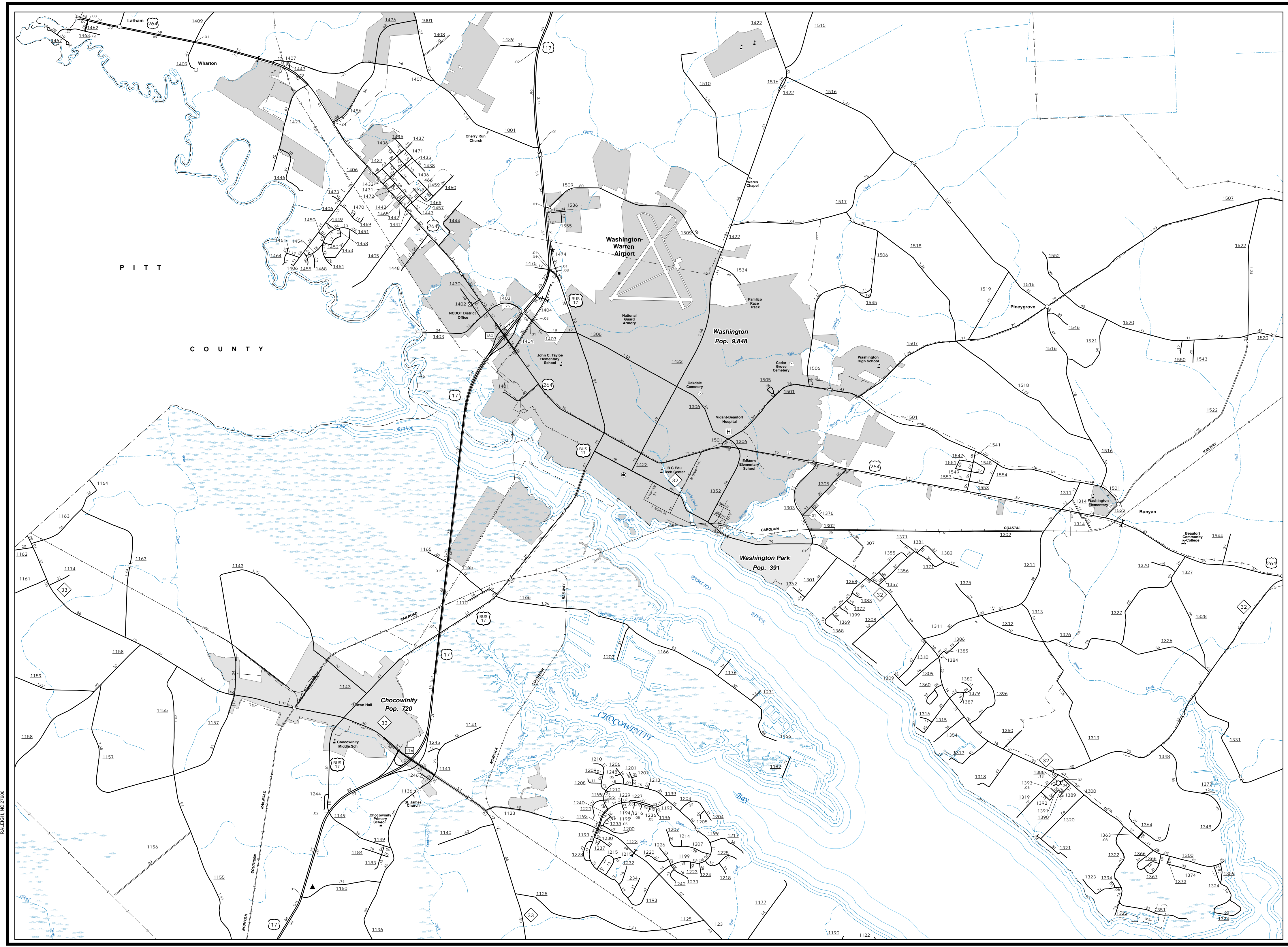


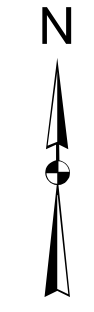
The Mapping Section's goal is to provide the most accurate and current information possible. Map data is compiled from various sources including aerial photography, GIS data, and other available information. The information is subject to change without notice. The information is provided for informational purposes only and is not intended to be used for any other purpose. The information is not a warranty, representation, or endorsement of any product or service. For more information, visit www.ncdot.gov/transportation/operations/mapping and click on Data Providers or contact us by phone at (919) 855-8480.

COPIES OF THIS MAP ARE AVAILABLE
 PUBLIC AT NOMINAL COST
 ADDRESS:
 N.C. DEPARTMENT OF TRANSPORTATION
 MAU - MAPPING SECTION
 4809 BERNI, LD.
 COLUMBIANA, NC 27928



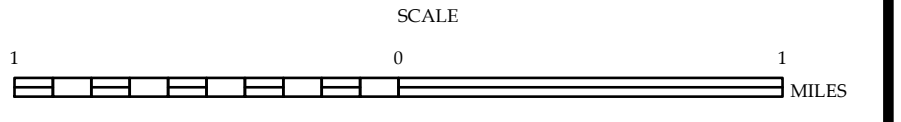
Campbell and Vicinity

Washington and Vicinity



ENLARGED MUNICIPAL AND SUBURBAN AREAS
BEAUFORT COUNTY
 NORTH CAROLINA

PREPARED BY THE
 NORTH CAROLINA DEPARTMENT OF TRANSPORTATION
 OPERATIONS PROGRAM MANAGEMENT UNIT - MAPPING SECTION
 IN COOPERATION WITH THE
 U.S. DEPARTMENT OF TRANSPORTATION
 FEDERAL HIGHWAY ADMINISTRATION



10,000 FOOT GRID BASED ON NORTH CAROLINA PLANE COORDINATE SYSTEM
 LAMBERT CONFORMAL CONIC PROJECTION