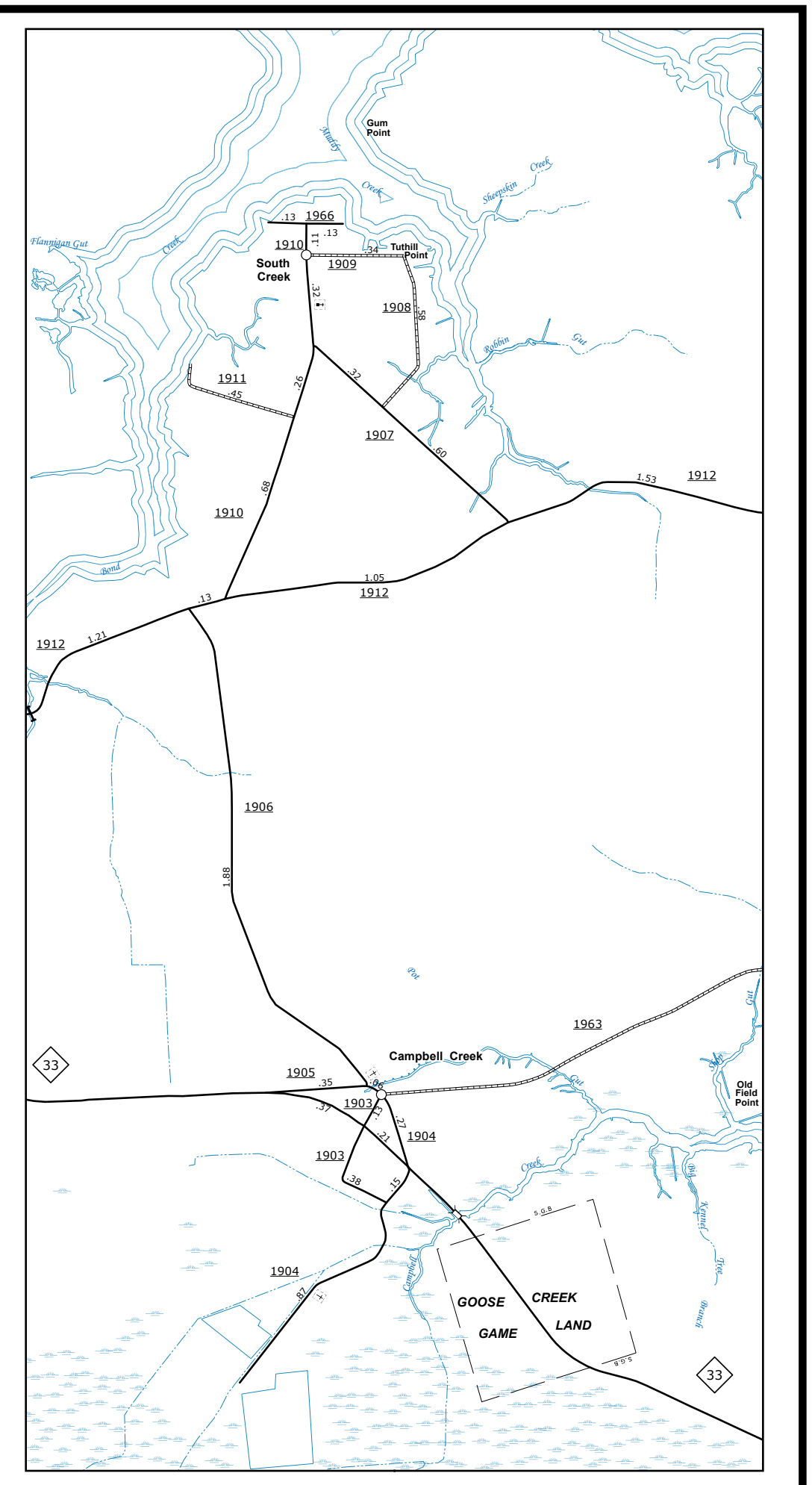
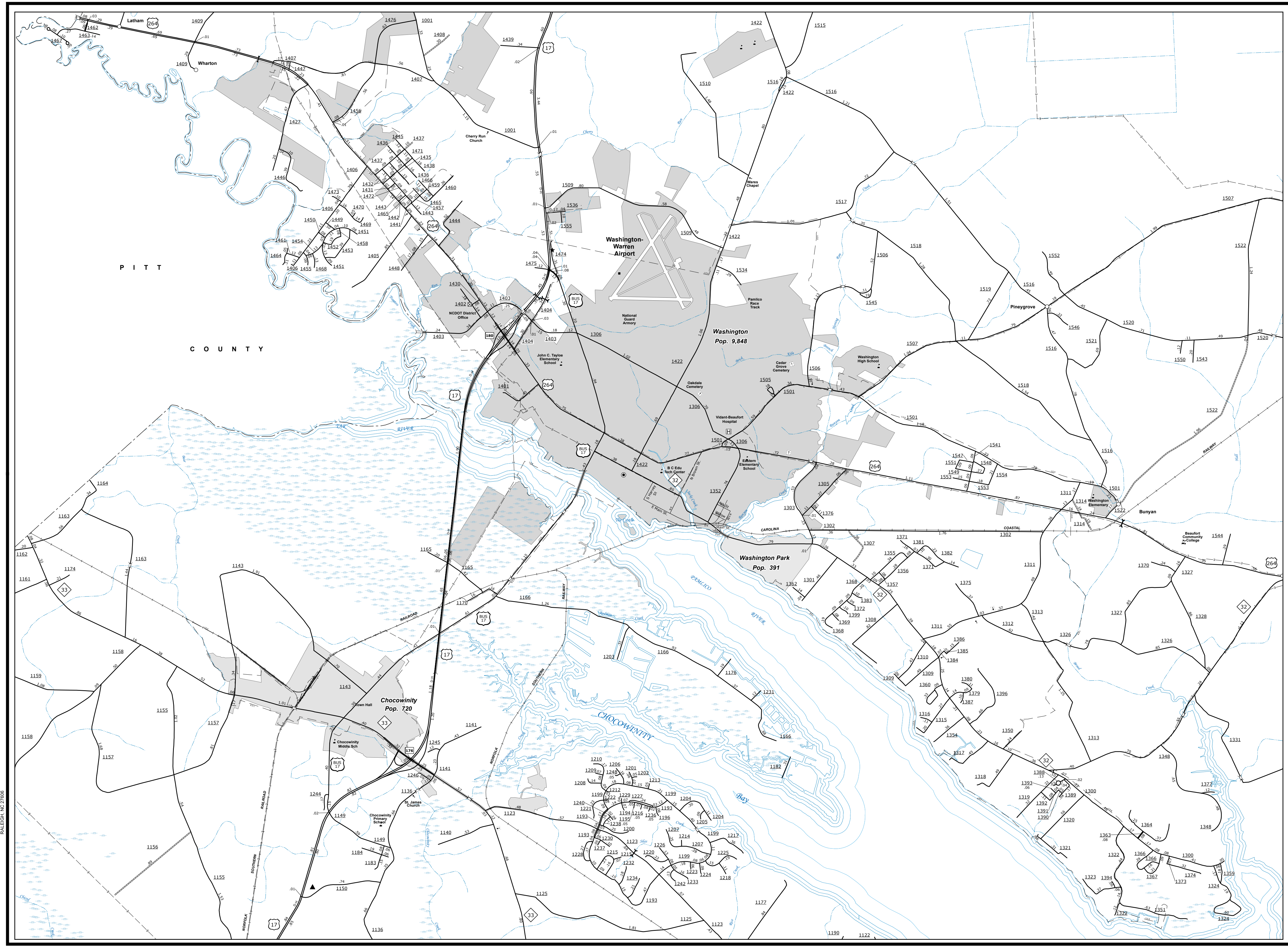


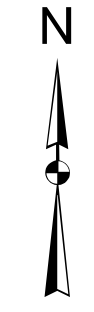
The Mapping Section's goal is to provide the most accurate and current information possible. Map data is compiled from various sources including aerial photography, ground surveys, and other data. The mapping section is responsible for the accuracy and completeness of the data. The mapping section is responsible for the accuracy and completeness of the data. The mapping section is responsible for the accuracy and completeness of the data.

COPIES OF THIS MAP ARE AVAILABLE FOR PURCHASE AT A PUBLIC NOMINAL COST. ADDRESS: N.C. DEPARTMENT OF TRANSPORTATION, M&U MAPPING SECTION, 6000 BERNI RD, CARRBORO, NC 27520



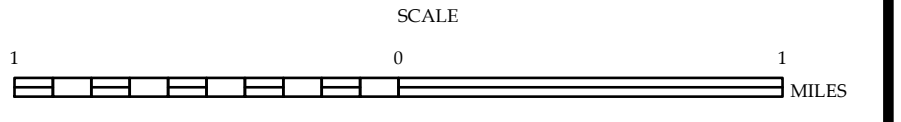
Campbell and Vicinity

Washington and Vicinity



ENLARGED MUNICIPAL AND SUBURBAN AREAS
BEAUFORT COUNTY
 NORTH CAROLINA

PREPARED BY THE
 NORTH CAROLINA DEPARTMENT OF TRANSPORTATION
 OPERATIONS PROGRAM MANAGEMENT UNIT - MAPPING SECTION
 IN COOPERATION WITH THE
 U.S. DEPARTMENT OF TRANSPORTATION
 FEDERAL HIGHWAY ADMINISTRATION



10,000 FOOT GRID BASED ON NORTH CAROLINA PLANE COORDINATE SYSTEM
 LAMBERT CONFORMAL CONIC PROJECTION