
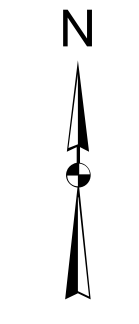


TERMS OF USE: This mapping product is provided as a service to the public and is not intended to be used for navigation. It is not intended to be used for any purpose other than that for which it was created. The user assumes all responsibility for any use of the data provided in this map. The North Carolina Department of Transportation does not warrant the accuracy of the data provided in this map. For original copies of this map or additional map products, visit www.ncdot.com/MapProducts.

COPIES OF THIS MAP ARE AVAILABLE TO THE PUBLIC AT THE FOLLOWING ADDRESS: NORTH CAROLINA DEPARTMENT OF TRANSPORTATION, 2601 WESTERN BOULEVARD, RALEIGH, NC 27617. (919) 874-2400.

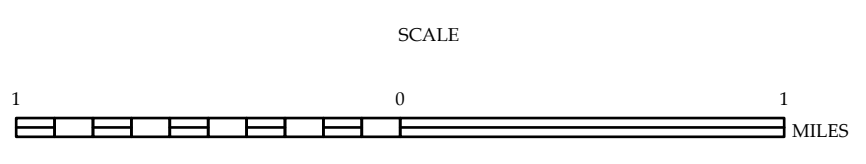
LEGEND

- INTERSTATE US NC
- Divided Hwy
- Undivided Hwy
- UNPAVED SUBGRADED ROAD
- BARE SUBGRADED ROAD
- ROAD SYSTEM ROAD
- PROPOSED/PAVEMENT ROAD
- PROPOSED/PAVEMENT ROAD
- INTERSECTION DISTANCE
- STANDARD ROAD BRIDGE
- RAIL ROAD BRIDGE
- DRAG SPAN OVER BRIDGE
- PEDESTRIAN BRIDGE
- PEDESTRIAN WALKWAY
- PEDESTRIAN OVERPASS
- VEHICULAR UNDERPASS
- TUNNEL
- CULVERT
- PIP
- INTERSTATE HIGHWAY
- U.S. NUMBERED HIGHWAY
- N.C. NUMBERED HIGHWAY
- U.S. NUMBERED BI-CYCLE ROUTE
- N.C. NUMBERED BI-CYCLE ROUTE
- INTERSTATE INTERCHANGE NUMBER
- SECONDARY ROAD NUMBER
- THRUWAY
- THRUWAY
- RAILROAD LINE
- RAILROAD STATION
- RAILROAD STATION
- STATE LINE
- COUNTY LINE
- STATE LINE
- CITY LIMITS
- UNINCORPORATED BOUNDARIES
- CITY LIMITS
- FERRY ROUTE AND RAMP
- NARROW CREEK OR STREAM
- WIDE RIVER OR CREEK
- RESERVOIR, POND OR LAKE W/ ISLAND
- DAM OR DAM WITH LOCK
- NATURAL
- SWAMP
- COMBINATION
- COUNTY SEAT
- SCHOOL
- COLLEGE OR UNIVERSITY
- HOSPITAL
- STAGE STATION
- CHURCH
- CHURCH WITH CEMETERY
- CEMETERY
- PATROL STATION
- CORRECTIONAL INSTITUTION
- QUARRY
- MEN OR MEN
- HIGHWAY GARAGE OR MAINT. YARD
- HIGHWAY DEP. OR DIST. OFFICE
- MILITARY POST
- WEIGH STATION
- FARM BUILDINGS
- HISTORICAL SITE
- PUNYA OR FORTRESS
- POST OFFICE
- STATE FOREST
- LIGHTHOUSE
- NO. STATE SUNDRIE
- MOONSHANE GAP
- OVERLOOK
- REST AREA
- STATE TRAIL AREA
- WELCOME CENTER AREA
- AREPPE
- MILITARY AIRPORT
- NATIONAL STATE FOREST BOUNDARY
- WILDLIFE REFUGE
- NATIONAL STATE PARK BOUNDARY
- NATIONAL STATE PARK BOUNDARY
- GAME LANDS BOUNDARY
- MILITARY RESERVATION BOUNDARY
- INDIAN RESERVATION BOUNDARY



YANCEY COUNTY NORTH CAROLINA

PREPARED BY THE NORTH CAROLINA DEPARTMENT OF TRANSPORTATION OPERATIONS PROGRAM MANAGEMENT UNIT - MAPPING SECTION IN COOPERATION WITH THE U.S. DEPARTMENT OF TRANSPORTATION FEDERAL HIGHWAY ADMINISTRATION



NORTH CAROLINA PLANE COORDINATE SYSTEM LAMBERT CONFORMAL CONIC PROJECTION