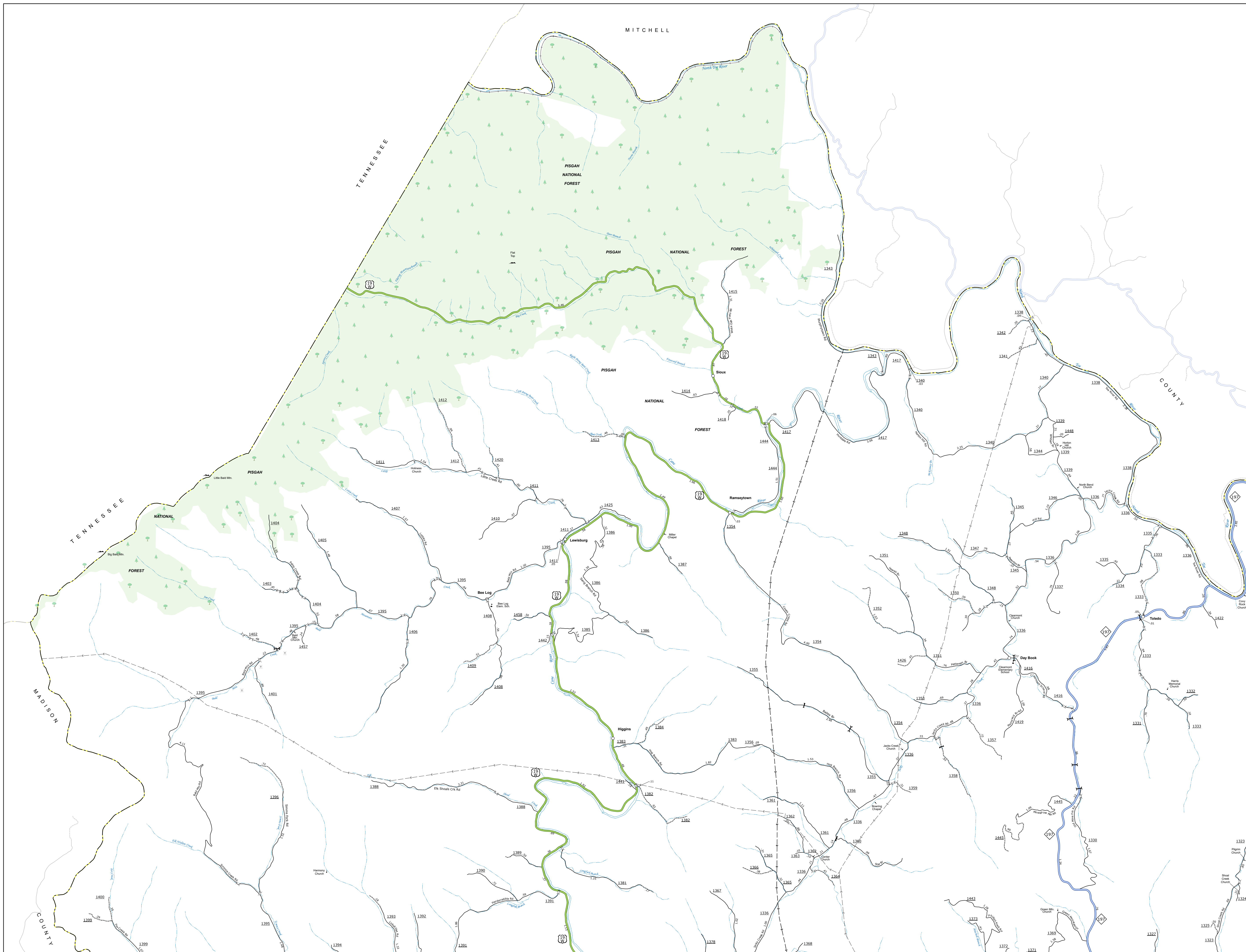



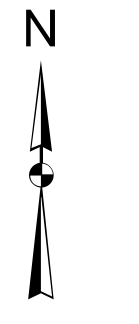
TERMS OF USE: This Mapping Section's goal is to provide the most accurate and current information possible. Map data is compiled from the data provided in the National Highway Inventory, National Highway Inventory, and National Highway Inventory. For additional information, visit the website at www.ncdot.gov.

COPIES OF THIS MAP ARE AVAILABLE TO THE PUBLIC FOR A FEE OF \$1.00 PER COPY. FOR MORE INFORMATION, CONTACT THE MAPPING SECTION AT 919.715.3420.



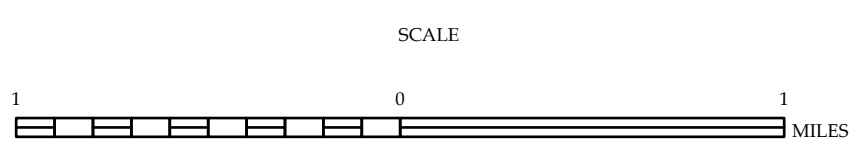
LEGEND

- INTERSTATE US NC Divided Hwy
UNPAVED SURFACED ROAD
RAILROAD LINE
RAILROAD STATION
RAILROAD CROSSING
RAILROAD UNDERPASS



YANCEY COUNTY NORTH CAROLINA

PREPARED BY THE NORTH CAROLINA DEPARTMENT OF TRANSPORTATION OPERATIONS PROGRAM MANAGEMENT UNIT - MAPPING SECTION IN COOPERATION WITH THE U.S. DEPARTMENT OF TRANSPORTATION FEDERAL HIGHWAY ADMINISTRATION



NORTH CAROLINA PLANE COORDINATE SYSTEM LAMBERT CONFORMAL CONIC PROJECTION