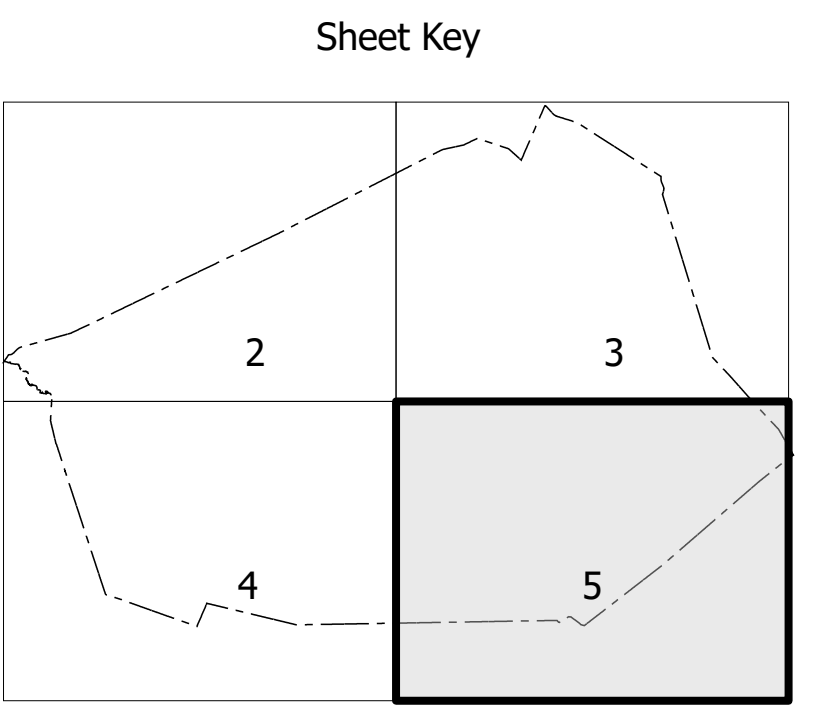





TERMS OF USE: The Mapping Section's goal is to provide the most accurate and current information possible. Map data is compiled from numerous sources with varying degrees of precision and may not be perfectly consistent. As a result, the accuracy, currency, and completeness of this information cannot be guaranteed to be high. The information shown on this map was last updated on 04/20/24. This is an official copy of the map or additional map product. <https://www.ncdot.gov/transportation/operations/program-management/unit-mapping/section.aspx>

COPYIES OF THIS MAP ARE AVAILABLE TO THE PUBLIC AT NOMINAL COST. CONTACT US TO ORDER: [MappingSection@ncdot.gov](mailto:MappingSection@ncdot.gov) or call 1-800-368-6848

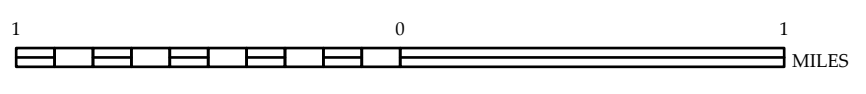


- LEGEND**
- INTERSTATE US NC
  - Blue Ridge Parkway
  - Decided Hwy
  - Undecided Hwy
  - Hard Surface Road
  - Non-System Road
  - Professionally Surveyed Road
  - Proposed Location
  - Interchange
  - Standard Road Bridge
  - Roadway Bridge
  - Draw Span on Bridge
  - Footpath Underpass
  - Stream Underpass
  - Tunnel
  - Aviation
  - Interstate Highway
  - U.S. Numbered Highway
  - U.S. Numbered Bicycle Route
  - Interstate Interchange Number
  - Secondary Road Number
  - Utility Lines
  - Railroad Line
  - Post Office
  - State Line
  - County Line
  - City Limits
  - Ferry Route
  - Narrow Creek or Stream
  - Wide River or Creek
  - Reservoir, Pond or Lake w/ Island
  - Dam or Dam Water Lake
  - Waterfall
  - Swamp
  - Community, Town or City Center
  - County Seat
  - School
  - College or University
  - Hospital
  - Coast Guard Station
  - Church
  - Church with Cemetery
  - Cemetery
  - Park Station
  - Correctional or Penal Institution
  - Quarry
  - Winery or Distillery
  - Highway Garage or Maint. Yard
  - Highway Dist. or Dist. Office
  - Military Post
  - Water Station
  - Fairgrounds
  - Historical Site
  - Point of Interest
  - State Forest
  - Light House
  - Mountain Summit
  - Overlook
  - Rest Area
  - Visitor Ctr. Rest Area
  - Wildlife Ctr. Rest Area
  - Airport
  - Military Airport
  - Helipad
  - National State Forest Boundary
  - Wildlife Refuge
  - National State Park Boundary
  - Game Lands Boundary
  - Military Reservation Boundary
  - Indian Reservation Boundary



**WILSON COUNTY  
NORTH CAROLINA**

PREPARED BY THE  
NORTH CAROLINA DEPARTMENT OF TRANSPORTATION  
OPERATIONS PROGRAM MANAGEMENT UNIT - MAPPING SECTION  
IN COOPERATION WITH THE  
U.S. DEPARTMENT OF TRANSPORTATION  
FEDERAL HIGHWAY ADMINISTRATION



NORTH CAROLINA PLANE COORDINATE SYSTEM  
LAMBERT CONFORMAL CONIC PROJECTION