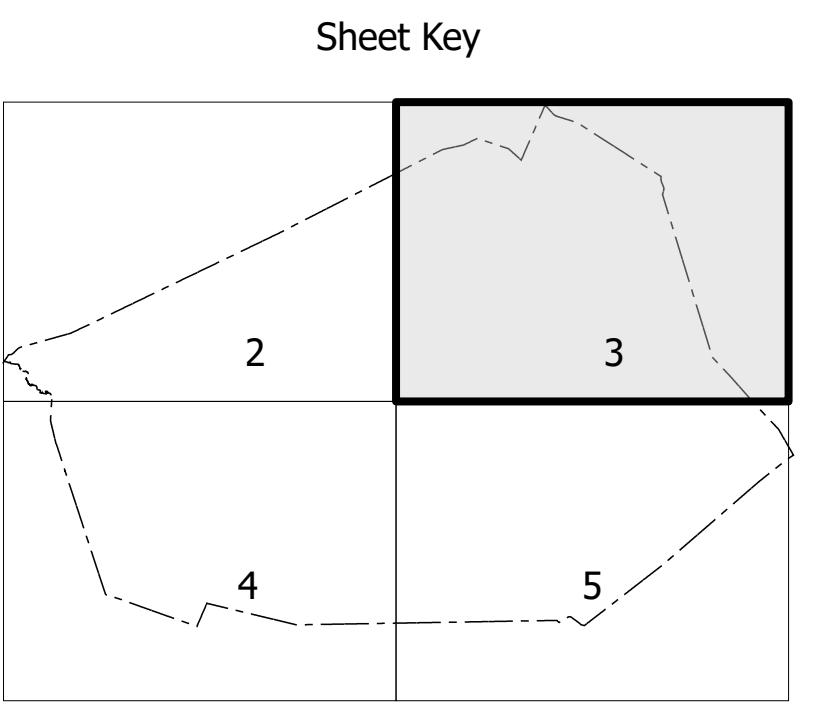
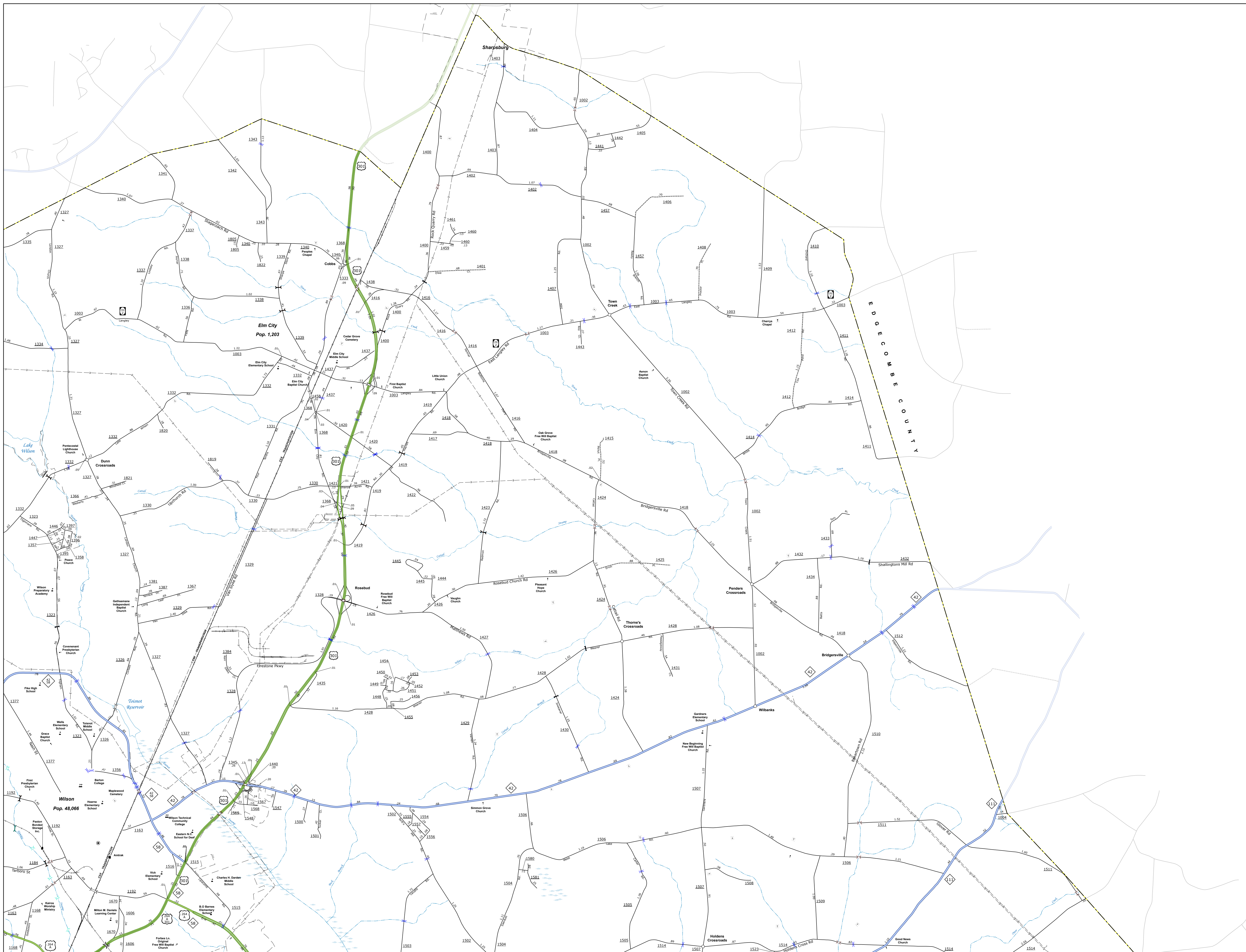

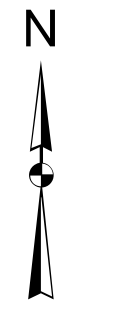


TERMS OF USE: The Mapping Section's goal is to provide the most accurate and current information possible. Map data is compiled from numerous sources with varying degrees of precision and may not be perfectly accurate. As a result, the accuracy, currency, and completeness of this information cannot be guaranteed. The information shown on this map was last updated on 04/20/2024. For digital copies of this map or additional map products, visit <https://www.ncdot.gov/transportation/operations-program-management-unit/mapping-section/>.

COPYIES OF THIS MAP ARE AVAILABLE TO THE PUBLIC AT NOMINAL COST. CONTACT US TO ORDER: MappingSection@ncdot.gov or call 1-800-368-7828.

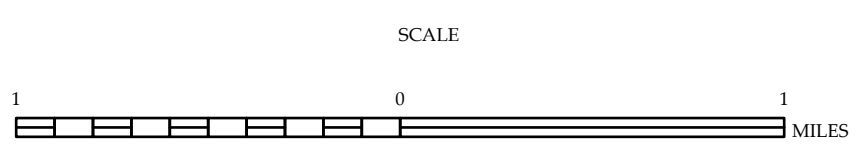


- LEGEND**
- INTERSTATE US NC
 - Decided Hwy
 - Undecided Hwy
 - BLUE RIDGE PARKWAY
 - CONCRETE/PAVED ROAD
 - HARD SURFACED ROAD
 - NON-SYSTEM ROAD
 - PROFESSIONALLY GRADED ROAD
 - PROPOSED LOCATION
 - INTERSECTION BREAK
 - STANDARD ROAD BRIDGE
 - RAILROAD BRIDGE
 - DRAW SPAN OR BRIDGE
 - PIEDMONT BRIDGE
 - PIEDMONT UNDERPASS
 - TRUCK UNDERPASS
 - TUNNEL
 - FLUYERT
 - RAIL
 - INTERSTATE HIGHWAY
 - U.S. NUMBERED HIGHWAY
 - U.S. NUMBERED BI-CYCLE ROUTE
 - N.C. NUMBERED BI-CYCLE ROUTE
 - INTERSTATE INTERCHANGE NUMBER
 - SECONDARY ROAD NUMBER
 - UTILITY LINES
 - RAILROAD LINE
 - RAILROAD STATION
 - POST AREA
 - STATE LINE
 - COUNTY LINE
 - CITY LIMITS
 - FERRY ROUTE
 - NARROW CREEK OR STREAM
 - WIDE RIVER OR CREEK
 - RESERVOIR, POND OR LAKE W/ ISLAND
 - DAM OR DAM WITH LAKE
 - WATERFALL
 - SWAMP
 - COMMUNITY TOWN OR CITY CENTER
 - COUNTY SEAT
 - SCHOOL
 - COLLEGE OR UNIVERSITY
 - HOSPITAL
 - COAST GUARD STATION
 - CHURCH
 - CHURCH WITH CEMETERY
 - CEMETERY
 - PARK STATION
 - CORRECTION OR PENAL INSTITUTION
 - QUARRY
 - CRANE OR PILE
 - HIGHWAY GARAGE OR MAINT. YARD
 - HIGHWAY DIST. OR DIST. OFFICE
 - MILITARY POST
 - WATER STATION
 - FARGO STATION
 - HISTORICAL SITE
 - POINT OF INTEREST
 - STATE FOREST
 - SOUTH BRIDGE
 - MOUNTAIN SUMMIT
 - OVERLOOK
 - REST AREA
 - VISITOR CTR. REST AREA
 - WILDLIFE CTR. REST AREA
 - AIRPORT
 - MILITARY AIRPORT
 - FIELD POST
 - NATIONAL STATE FOREST BOUNDARY
 - WILDLIFE REFUGE
 - NATIONAL STATE PARK BOUNDARY
 - GAME LANDS BOUNDARY
 - MILITARY RESERVATION BOUNDARY
 - INDIAN RESERVATION BOUNDARY



**WILSON COUNTY
NORTH CAROLINA**

PREPARED BY THE
NORTH CAROLINA DEPARTMENT OF TRANSPORTATION
OPERATIONS PROGRAM MANAGEMENT UNIT - MAPPING SECTION
IN COOPERATION WITH THE
U.S. DEPARTMENT OF TRANSPORTATION
FEDERAL HIGHWAY ADMINISTRATION



NORTH CAROLINA PLANE COORDINATE SYSTEM
LAMBERT CONFORMAL CONIC PROJECTION