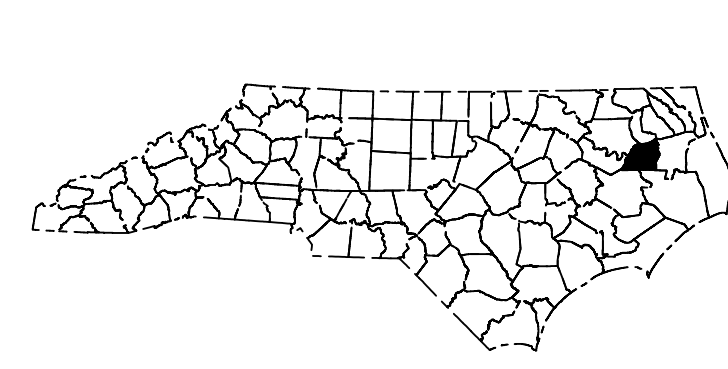
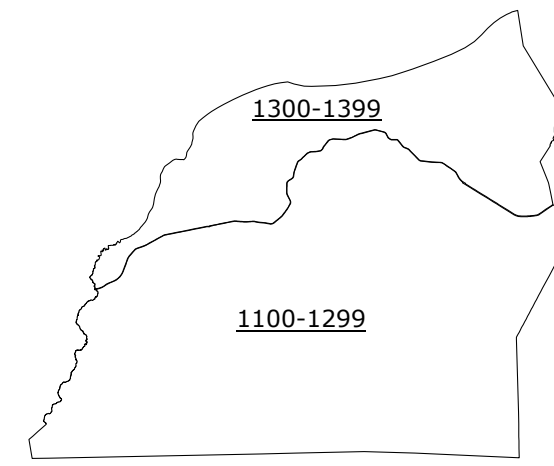
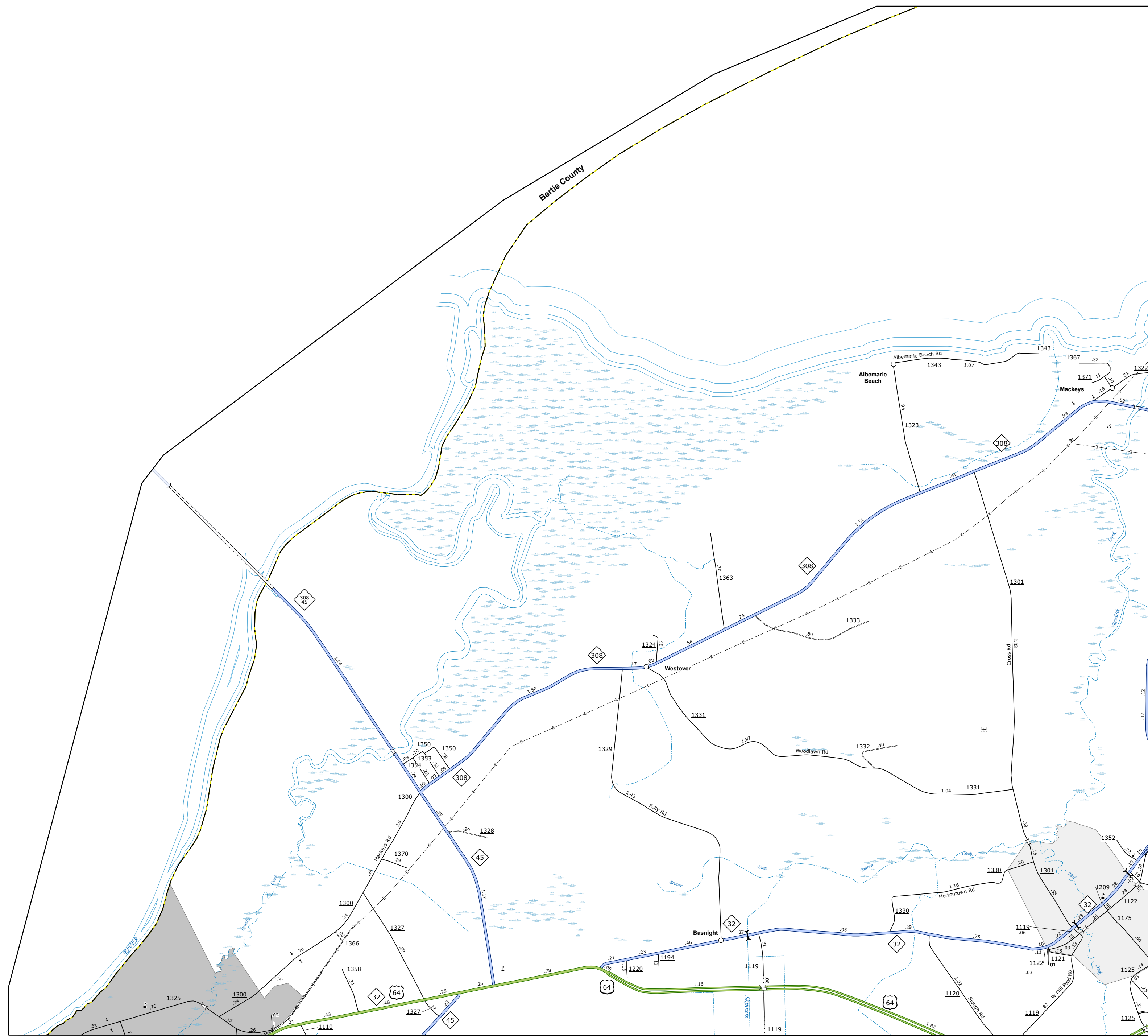
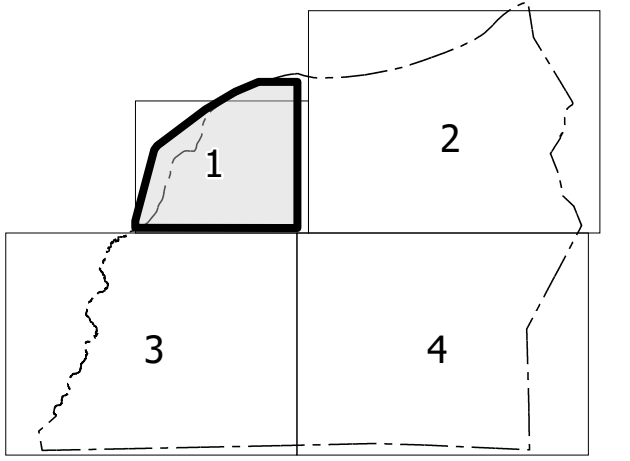


TITLE OF MAP: The Mapping Section's goal is to provide the most accurate and current information possible. Map data is collected from numerous sources with varying degrees of certification and map accuracy standards. As a result, the accuracy, currency and completeness of this information cannot be guaranteed. The information shown on this map was last updated in March 2024.

COPIES OF THIS MAP ARE AVAILABLE TO THE PUBLIC AT THE OFFICE OF THE PLANNING AND TRANSPORTATION DIVISION, 100 W. HARRIS ST., WASHINGTON, NC 27883. (704) 338-4444


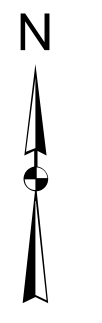
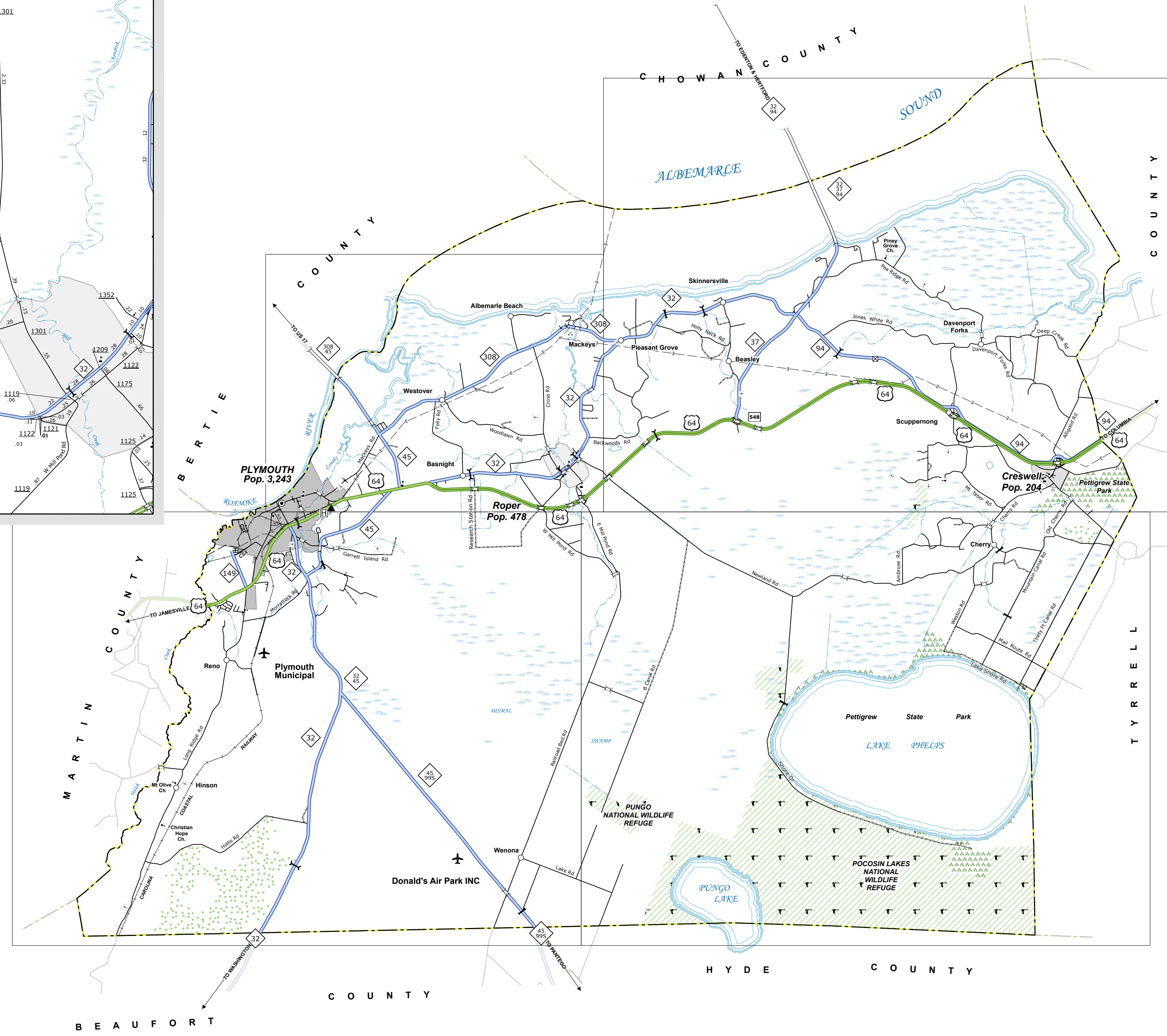


Sheet Key



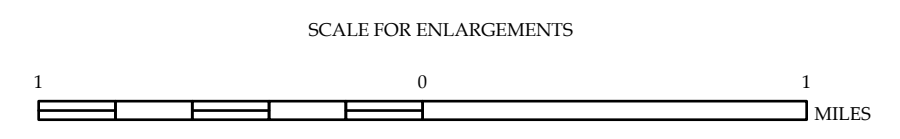
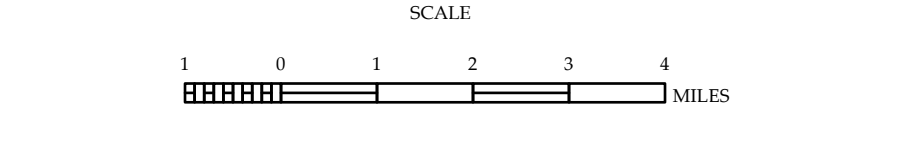
LEGEND

- INTERSTATE (I-85) Interstate Highway
- STATE ROUTE (US-64) U.S. Numbered Highway
- STATE ROUTE (NC-100) N.C. Numbered Highway
- STATE ROUTE (NC-100) U.S. Numbered Bicycle Route
- STATE ROUTE (NC-100) N.C. Numbered Bicycle Route
- STATE ROUTE (NC-100) INTERSTATE INTERCHANGE NUMBER
- STATE ROUTE (NC-100) SECONDARY ROAD NUMBER
- UTILITY LINES
- RAILROAD LINE
- RAILROAD STATION
- RAILROAD TUNNEL
- COUNTY LINE
- MUNICIPALITY BOUNDARY
- CITY LIMITS
- FERRY ROUTE AND STOP
- NARROW CREEK OR STREAM
- WIDE RIVER OR CREEK
- BEVERLY BOON OR LAKE W/ ISLAND
- DAM OR DAM WITH LOCK
- WETLAND
- SWAMP
- COMMUNITY
- CITY SEAP
- SCHOOL
- COLLEGE OR UNIVERSITY
- HOSPITAL
- COAST GUARD STATION
- CHURCH
- CHURCH WITH EMERGENCY
- CEMETERY
- PAVING STATION
- CORRECTIONAL OR PENAL INSTITUTION
- QUARRY
- MINE OR PIT
- BROWNS GARAGE OR MAINT. YARD
- BROWNS TRUCK OR TRACTOR
- MILITARY POST
- WEIGH STATION
- HISTORICAL SITE
- PUBLIC OR PRIVATE
- POST OFFICE
- STATE FOREST
- LANDFILL
- MOUNTAIN SUMMIT
- WATER TOWER
- OVERLOOK
- BEST AREA
- VISITOR CENTER AREA
- WELLHEAD CENTER AREA
- AIRPORT
- MILITARY AIRPORT
- NATIONAL STATE FOREST BOUNDARY
- WILDLIFE REFUGE
- NATIONAL STATE PARK BOUNDARY
- GAME LANDS BOUNDARY
- MILITARY RESERVATION BOUNDARY
- INDIAN RESERVATION BOUNDARY



WASHINGTON COUNTY NORTH CAROLINA

PREPARED BY THE
NORTH CAROLINA DEPARTMENT OF TRANSPORTATION
OPERATIONS PROGRAM MANAGEMENT UNIT - MAPPING SECTION
IN COOPERATION WITH THE
U.S. DEPARTMENT OF TRANSPORTATION
FEDERAL HIGHWAY ADMINISTRATION



NORTH CAROLINA PLANE COORDINATE SYSTEM
LAMBERT CONFORMAL CONIC PROJECTION