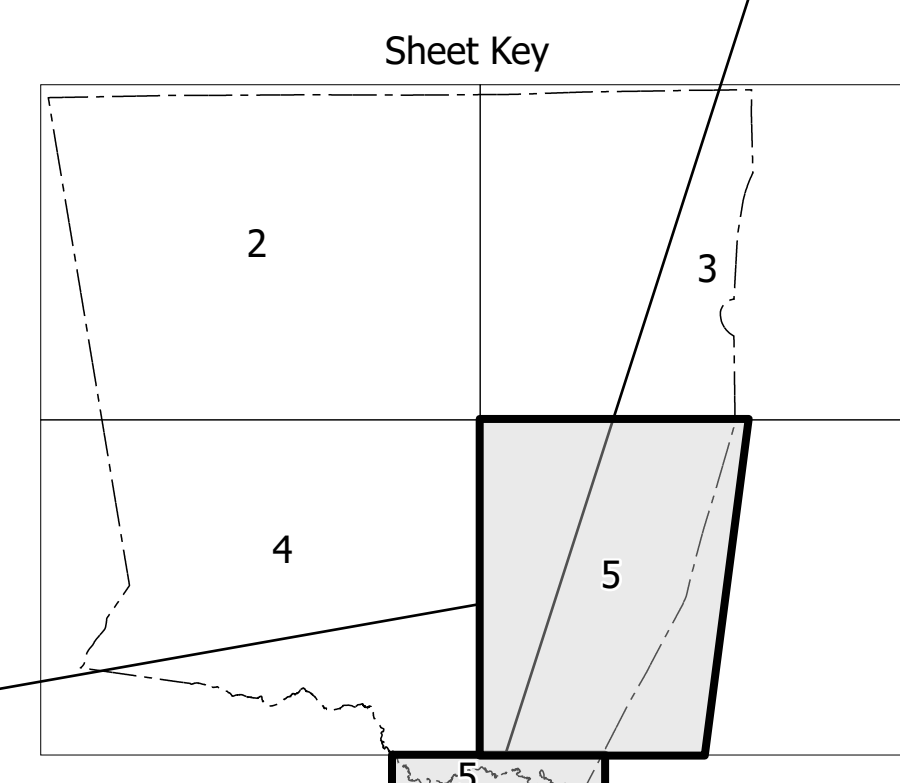
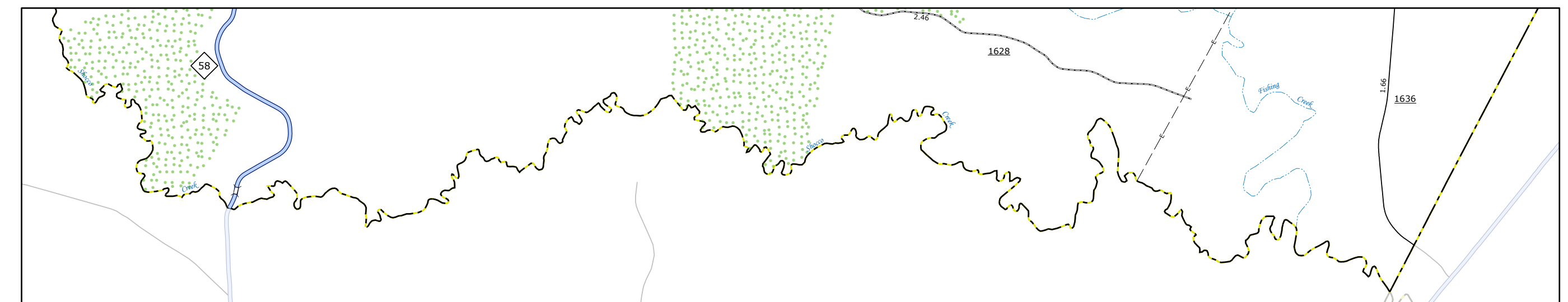
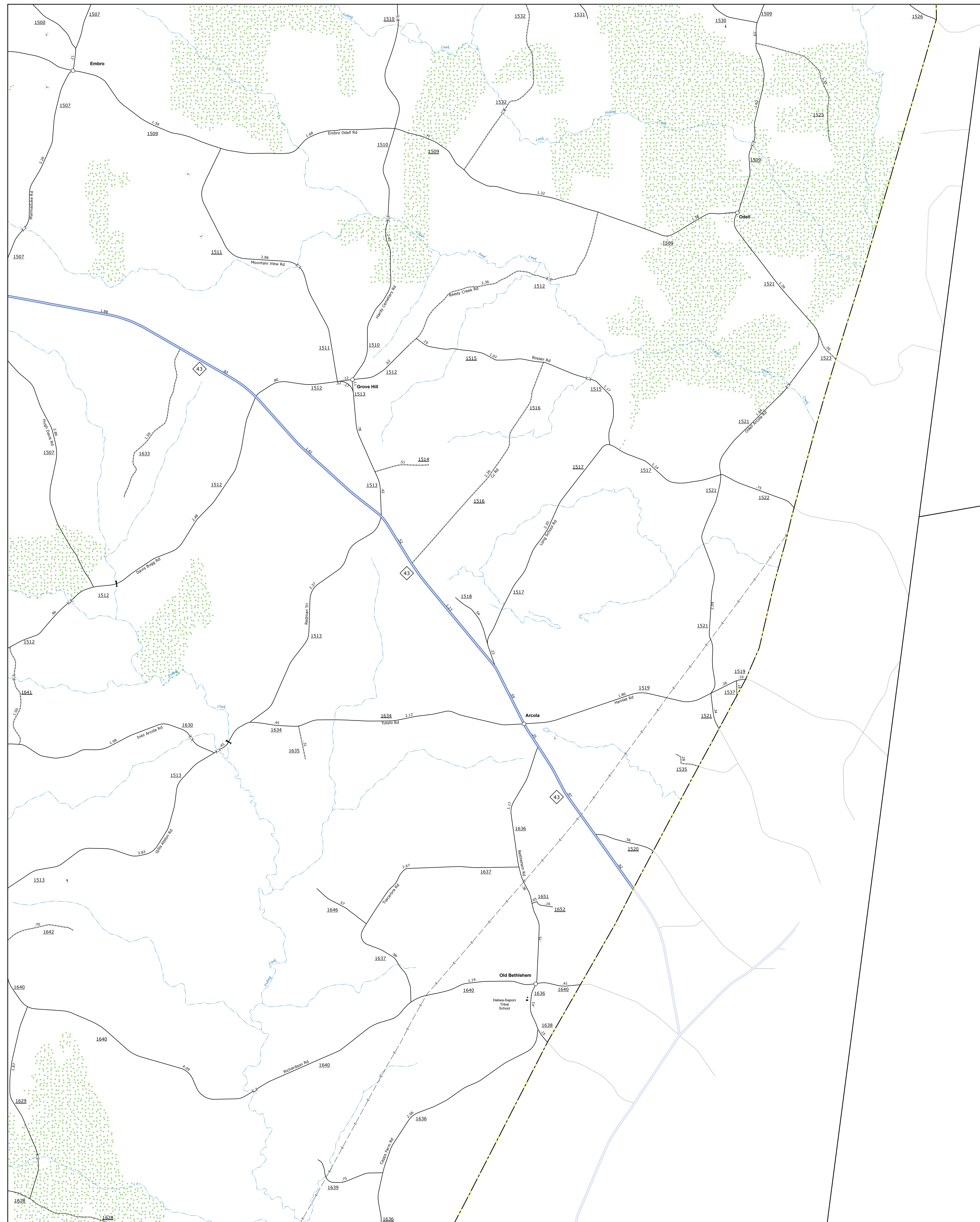


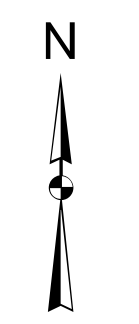
TERMS OF USE: This map's primary purpose is to provide the most accurate and current information possible. Map data is compiled from numerous sources with varying degrees of certification and map accuracy standards. As a result, the accuracy, reliability, and completeness of these data cannot be guaranteed by the legal document. The information shown on this map was last updated in August 2024. For digital copies of this map or additional map products, visit <https://www.ncdot.gov/transportation/infrastructure/mapping/arcgis/index.aspx>.

COPIES OF THIS MAP ARE AVAILABLE TO THE PUBLIC AT NO CHARGE. CONTACT US TO ORDER: arcgis@ncdot.gov or call 1-800-368-6888.



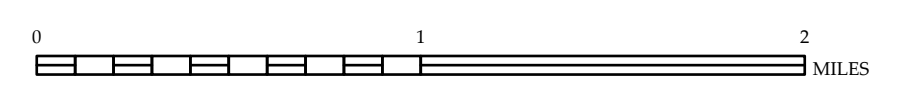
LEGEND

- INTERSTATE US NC
- Divided Hwy
- Undivided Hwy
- HELI BRIDGE PARKWAY
- IMPROVED UNPAVED ROAD
- HARD SURFCE ROAD
- WOODED ROAD
- PROVISIONALLY DRAWN ROAD
- PREDICTED LOC. ADDN.
- INTERSECTION DISTANCE
- STANDARD ROAD BRIDGE
- RAILROAD BRIDGE
- DEAN SPAN ON BRIDGE
- RAILROAD BRIDGE
- PEDESTRIAN WALKWAY
- PEDESTRIAN UNDERPASS
- VEHICULAR UNDERPASS
- TUNNEL
- CULVERT
- PIVY
- INTERSTATE HIGHWAY
- U.S. NUMBERED HIGHWAY
- U.S. NUMBERED HIGHWAY
- U.S. NUMBERED BI-CYCLE ROUTE
- U.S. NUMBERED BI-CYCLE ROUTE
- INTERSTATE INTERCHANGE NUMBER
- SECONDARY ROAD NUMBER
- UTILITY LINE
- RAILROAD LINE
- RAILROAD STATION
- POST OFFICE
- STATE LINE
- COUNTY LINE
- CITY LIMITS
- TERRY BIRTH
- NARROW CREEK OR STREAM
- WIDE RIVER OR CREEK
- RESERVOIR, POND OR LAKE W/ ISLAND
- DAM OR DIAM WITH LOCK
- WATERFALL
- SWAMP
- COMMUNITY, TOWN OR CITY CENTER
- COUNTY SEAT
- SCHOOL
- COLLEGE OR UNIVERSITY
- HOSPITAL
- COUNTY GOVERNMENT
- CHURCH
- CHURCH WITH CEMETERY
- CEMETERY
- PARK STATION
- CORRECTIONAL INSTITUTION
- QUARRY
- MOTOR BIT
- HIGHWAY GARAGE OR MAINT. YARD
- INDUSTRIAL ZONE OR DIST. OFFICE
- MILITARY POST
- WRECK STATION
- PARKING ZONE
- HISTORICAL SITE
- POINTS OF INTEREST
- STATE FOREST
- LANDFILL
- MOUNTAIN SUMMIT
- OVERLOOK
- REST AREA
- VISITOR CENTER AREA
- WELCOME CENTER AREA
- SHELTER
- MILITARY AIRPORT
- HILLTOP
- NATIONAL STATE FOREST BOUNDARY
- WILDLIFE REFUGE
- NATIONAL STATE PARK BOUNDARY
- GAME LANDS BOUNDARY
- MILITARY RESERVATION BOUNDARY
- INDIAN RESERVATION BOUNDARY



**WARREN COUNTY
NORTH CAROLINA**

PREPARED BY THE
NORTH CAROLINA DEPARTMENT OF TRANSPORTATION
OPERATIONS PROGRAM MANAGEMENT UNIT - MAPPING SECTION
IN COOPERATION WITH THE
U.S. DEPARTMENT OF TRANSPORTATION
FEDERAL HIGHWAY ADMINISTRATION



NORTH CAROLINA PLANE COORDINATE SYSTEM
LAMBERT CONFORMAL CONIC PROJECTION