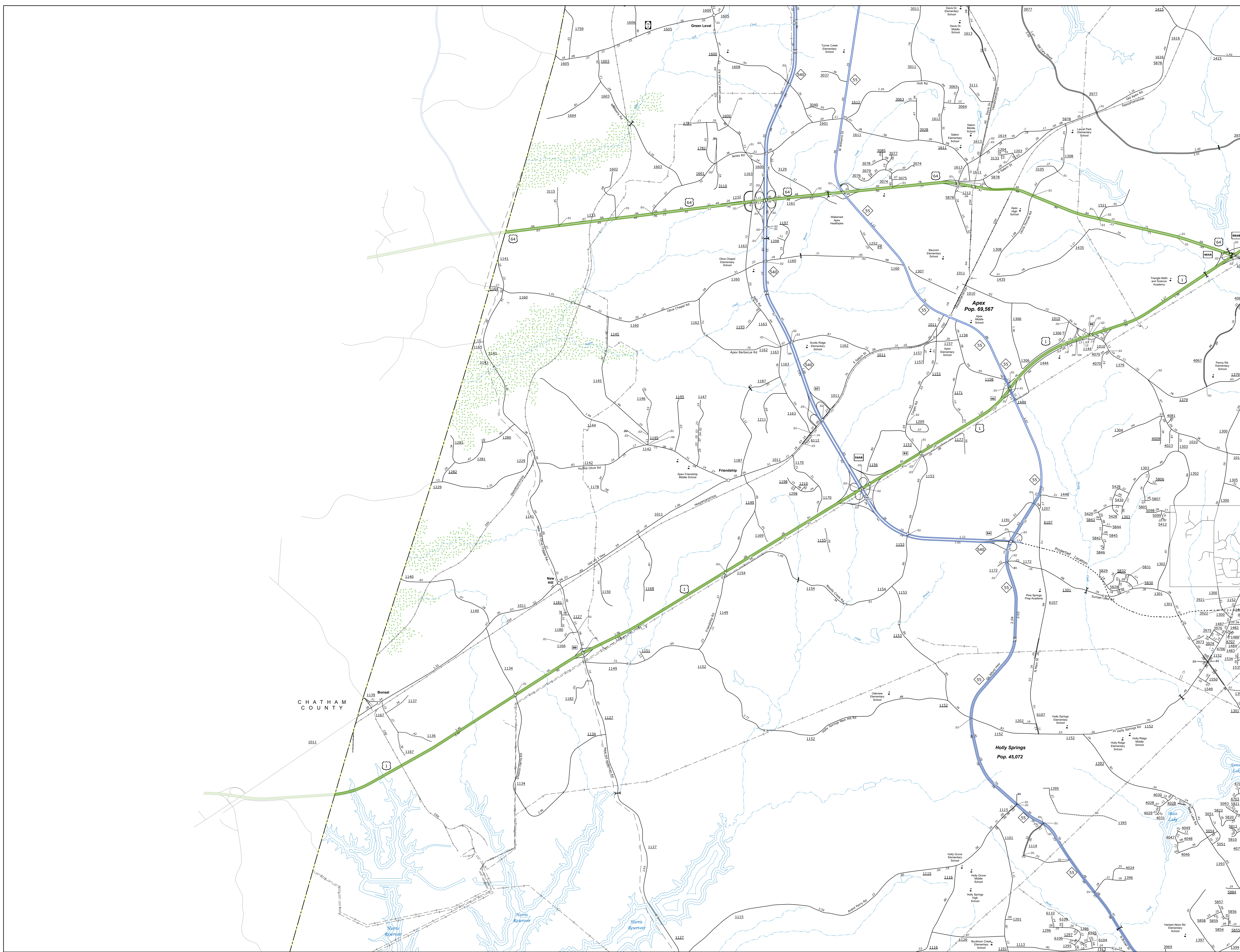
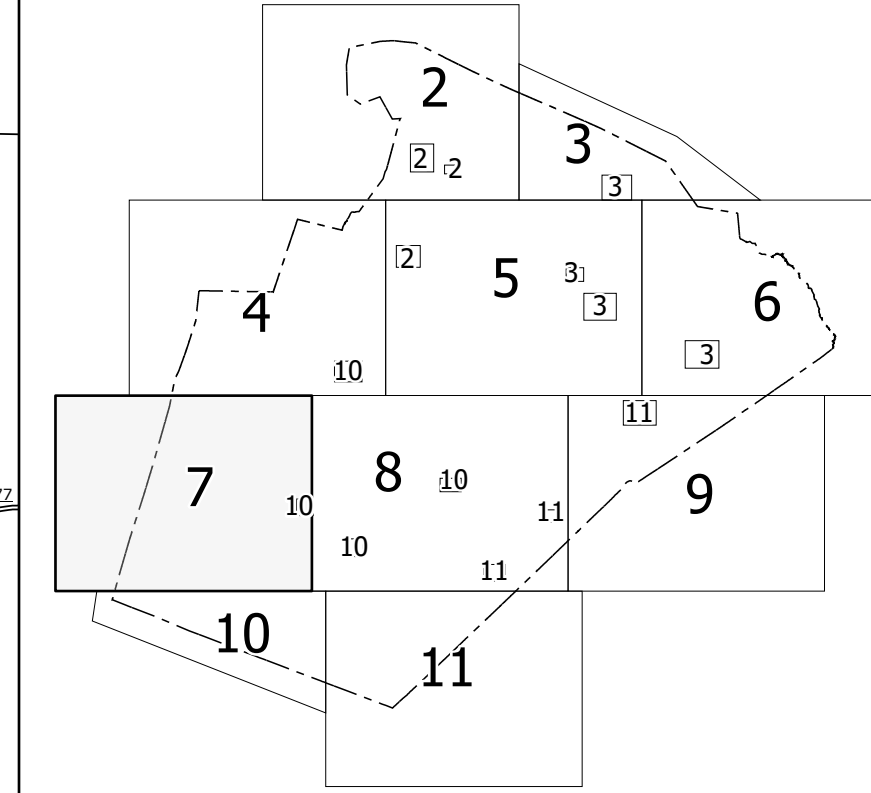


TERMS OF USE: The Mapper's goal is to provide the most accurate and current information possible. Map data is compiled from numerous sources with varying degrees of accuracy and timeliness. While every effort is made to ensure the accuracy, completeness, and currency of the information, the user assumes responsibility for the use of the information. This information should not be used as a substitute for professional advice. The information shown on this map was last updated in April 2024.

COPIES OF THIS MAP ARE AVAILABLE TO THE PUBLIC AT NO CHARGE. CONTACT US TO ORDER: [maps@wakecountync.gov](mailto:maps@wakecountync.gov) OR CALL US AT (919) 955-2244.

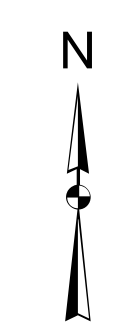


Sheet Key



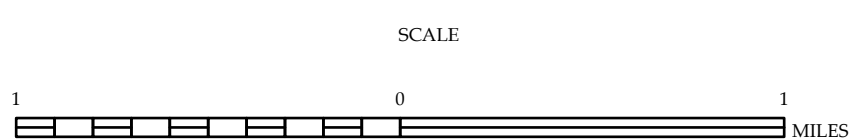
LEGEND

- INTERSTATE US NC
- US NC
- Interstate Hwy
- US Hwy
- Blue Ridge Parkway
- Concrete Paved Road
- Hard Surfaced Road
- Non-System Road
- Professionally Graded Road
- Proposed Location
- Intersection/Overpass
- Standard Road Bridge
- Arch Road Bridge
- Draw Span on Bridge
- Footpath/Walkway
- Footpath Underpass
- Vehicle Underpass
- Tunnel
- Utility
- Railroad
- Interstate Highway
- U.S. Numbered Highway
- N.C. Numbered Highway
- N.C. Numbered Bicycle Route
- Interstate Interchange Number
- Secondary Road Number
- Utility Lines
- Railroad Line
- Railroad Station
- Post Office
- State Line
- County Line
- City Limits
- Ferry Route
- Narrow Creek or Stream
- Wide River or Creek
- Reservoir, Pond or Lake w/ Island
- Dam or Dam Water Lake
- Waterfall
- Swamp
- Community, Town or City Center
- County Seat
- School
- School or University
- Hospital
- County Court House
- Church
- Church with Cemetery
- Cemetery
- Park Station
- Correctional or Penal Institution
- Quarry
- Highway Garage or Maint. Yard
- Highway Dist. or Dist. Office
- Military Post
- Warehouse
- Historical Site
- Point of Interest
- State Forest
- Mountain Summit
- Overlook
- Rest Area
- Visitor Ctr. Rest Area
- Wildlife Ctr. Rest Area
- Airport
- Military Airport
- National State Forest Boundary
- Wildlife Refuge
- National State Park Boundary
- Game Lands Boundary
- Military Reservation Boundary
- Indian Reservation Boundary



WAKE COUNTY NORTH CAROLINA

PREPARED BY THE NORTH CAROLINA DEPARTMENT OF TRANSPORTATION OPERATIONS PROGRAM MANAGEMENT UNIT - MAPPING SECTION IN COOPERATION WITH THE U.S. DEPARTMENT OF TRANSPORTATION FEDERAL HIGHWAY ADMINISTRATION



NORTH CAROLINA PLANE COORDINATE SYSTEM LAMBERT CONFORMAL CONIC PROJECTION