

Sheet Key

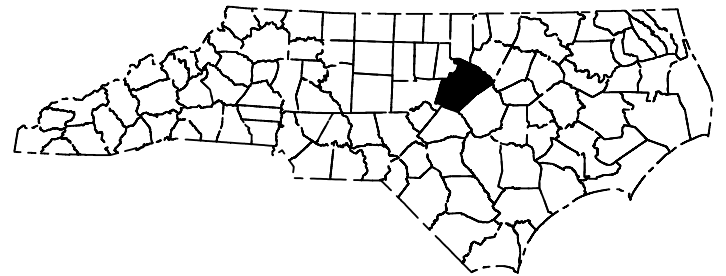
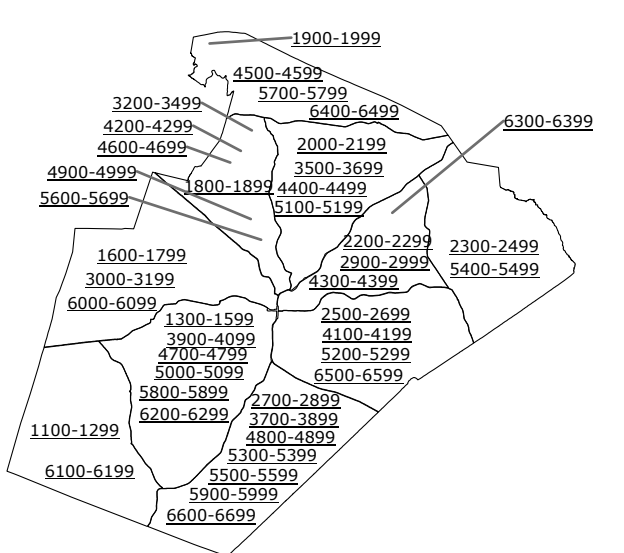
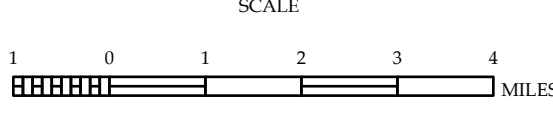


LEGEND	
[Symbol]	INTERSTATE (US/NC)
[Symbol]	Divided Hwy
[Symbol]	Undivided Hwy
[Symbol]	BLUE RIDGE PARKWAY
[Symbol]	UNPAVED UNCLASSIFIED ROAD
[Symbol]	HIGHWAY BRIDGE ROAD
[Symbol]	NO-SYSTEM ROAD
[Symbol]	PROPOSED ALL-WEATHER ROAD
[Symbol]	PROTECTED LOCAL ROAD
[Symbol]	INTERSTATE EXPRESSWAY
[Symbol]	STANDARD ROAD BRIDGE
[Symbol]	RAILROAD BRIDGE
[Symbol]	DRAWN-SPAN OVERBRIDGE
[Symbol]	PEDESTRIAN BRIDGE
[Symbol]	PEDESTRIAN UNDERPASS
[Symbol]	VEHICULAR UNDERPASS
[Symbol]	TUNNEL
[Symbol]	CULVERT
[Symbol]	PIPE
[Symbol]	INTERSTATE HIGHWAY
[Symbol]	U.S. NUMBERED HIGHWAY
[Symbol]	N.C. NUMBERED HIGHWAY
[Symbol]	U.S. NUMBERED BI-STATE ROUTE
[Symbol]	N.C. NUMBERED BI-STATE ROUTE
[Symbol]	INTERSTATE INTERCHANGE NUMBER
[Symbol]	SECONDARY ROAD NUMBER
[Symbol]	UTILITY LINES
[Symbol]	RAILROAD LINE
[Symbol]	RAILROAD STATION
[Symbol]	INLET AREA
[Symbol]	STATE LANE
[Symbol]	CITY LIMITS
[Symbol]	CITY LIMITS
[Symbol]	FERRY ROUTE
[Symbol]	NARROW GULCH OR STREAM
[Symbol]	WIDE RIVER OR CREEK
[Symbol]	BEACHFRONT, PENINSULA OR LAKE W/ ISLAND
[Symbol]	DAM OR DAM WITH LOCK
[Symbol]	WATERSHED
[Symbol]	SWAMP
[Symbol]	COMMUNITY, TOWN OR CITY CENTER
[Symbol]	COUNTY SEAT
[Symbol]	SCHOOL
[Symbol]	COLLEGE OR UNIVERSITY
[Symbol]	HOSPITAL
[Symbol]	COAST GUARD STATION
[Symbol]	CHURCH
[Symbol]	CHURCH WITH CEMETERY
[Symbol]	CEMETERY
[Symbol]	POLICE STATION
[Symbol]	CORRECTION OR PENAL INSTITUTION
[Symbol]	GRANARY
[Symbol]	MINE OR PIT
[Symbol]	HIGHWAY GARAGE OR MAINT. YARD
[Symbol]	HIGHWAY IDI. OR DIST. OFFICE
[Symbol]	MILITARY BARRACKS
[Symbol]	WEIGH STATION
[Symbol]	FARMGROUNDS
[Symbol]	RECREATIONAL SITE
[Symbol]	POINTS OF INTEREST
[Symbol]	STATE FOREST
[Symbol]	LIGHTHOUSE
[Symbol]	MOUNTAIN SHALUTE
[Symbol]	OVERLOOK
[Symbol]	REST AREA
[Symbol]	VISITOR CENTER REST AREA
[Symbol]	WELCOMING CENTER REST AREA
[Symbol]	AIRPORT
[Symbol]	MILITARY AIRPORT
[Symbol]	HELIPAD



## WAKE COUNTY NORTH CAROLINA

PREPARED BY THE  
NORTH CAROLINA DEPARTMENT OF TRANSPORTATION  
OPERATIONS PROGRAM MANAGEMENT UNIT - MAPPING SECTION  
IN COOPERATION WITH THE  
U.S. DEPARTMENT OF TRANSPORTATION  
FEDERAL HIGHWAY ADMINISTRATION



COPIES OF THIS MAP ARE AVAILABLE TO THE  
PUBLIC AT NOMINAL COST. CONTACT US TO ORDER:  
mailto:maps@ncdot.gov  
https://www.ncdot.gov/resources/State-Maps.aspx#Order-Maps.aspx  
(919) 834-8480

TERMS OF USE: The Mapping Section's goal is to provide the most accurate and current information possible. Map data is compiled from numerous sources with varying dates of publication and map accuracy standards. As a result, the accuracy, currency, and completeness of the data provided will vary. The North Carolina Department of Transportation shall not be held liable for any errors in the map data. This map cannot be construed to be a legal document. The information shown on this map was last updated in April 2024. For digital copies of this map or additional map products, visit https://connect.ncdot.gov/resources/State-Maps.aspx

NORTH CAROLINA PLANE COORDINATE SYSTEM  
LAMBERT CONFORMAL CONIC PROJECTION