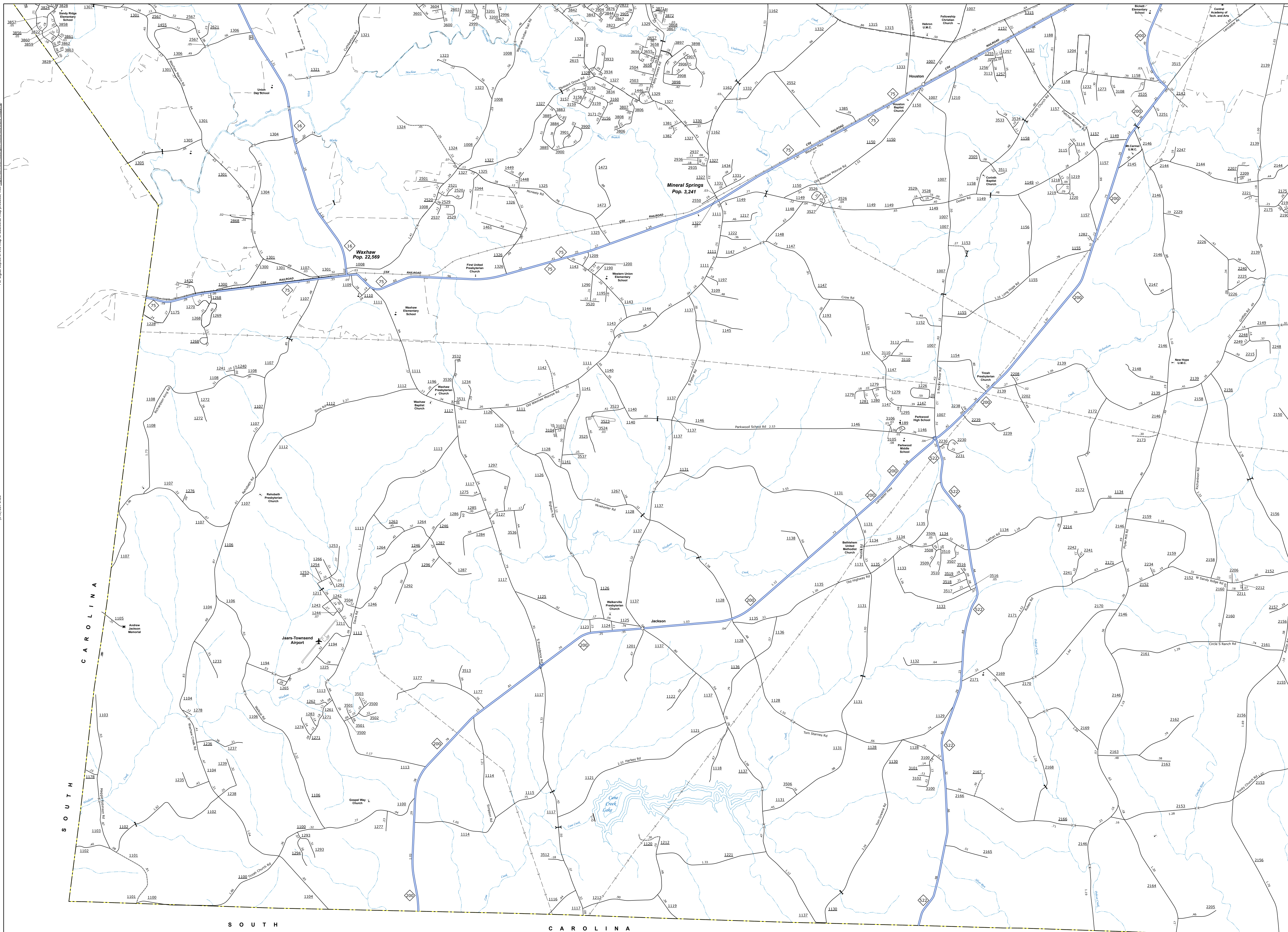

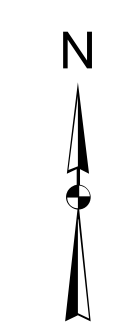


TERMS OF USE: The Mapping Section's goal is to provide the most accurate and current information possible. Map data is compiled from the data provided by users. The North Carolina Department of Transportation does not have liability for any errors in the map data. This map is for informational purposes only. For original content of this map, visit <http://www.ncdot.gov/transportation/Mapping/MapData.aspx>.

COPIES OF THIS MAP ARE AVAILABLE TO THE PUBLIC AT THE OFFICE OF THE STATE ARCHIVIST, 100 EAST COLLETT STREET, RALEIGH, NC 27603. CONTACT: 919-733-2000.

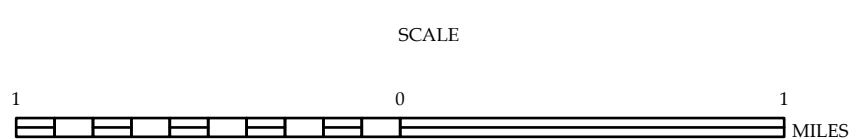


- LEGEND**
- INTERSTATE US NC
  - US NUMBERED HIGHWAY
  - NC NUMBERED HIGHWAY
  - US NUMBERED BIROUTE
  - NC NUMBERED BIROUTE
  - INTERSTATE EXPRESS ROUTE NUMBER
  - SECONDARY ROAD NUMBER
  - TRAIL
  - RAILROAD LINE
  - RAILROAD STATION
  - STATE LINE
  - COUNTY LINE
  - CITY LIMITS
  - UNINCORPORATED TOWN BOUNDARIES
  - CITY LIMITS
  - ERRY BOOTH AND RAMP
  - WIDE RIVER OR CREEK
  - RESERVOIR, POND OR LAKE IN ISLAND
  - DAM OR DAM WITH LOCK
  - WATERFALL
  - SHRUB
  - COMBENITY
  - COUNTY SEAT
  - CITY
  - COLLEGE OR UNIVERSITY
  - HOSPITAL
  - COAST GUARD STATION
  - CEREBE
  - CEREBE WITH CEMETERY
  - CEMETERY
  - POPE STATION
  - CORRECTION OR PENAL INSTITUTION
  - GEAR
  - REST OR PTE
  - BIROUTE GARAGE OR MAINT. YARD
  - HIGHWAY DIV. OR DIST. OFFICE
  - MILITARY POST
  - WATER STATION
  - FABRICATIONS
  - RESERVOIR SITE
  - POINTS OF INTEREST
  - POST OFFICE
  - STATE FOREST
  - LIGHTHOUSE
  - MONUMENT SUMMIT
  - MONUMENT GAP
  - REST AREA
  - REST AREA
  - WELCOME TO REST AREA
  - AIRPORT
  - MILITARY AIRPORT
  - NATIONAL STATE FOREST BOUNDARY
  - WILDLIFE REFUGE
  - NATIONAL STATE PARK BOUNDARY
  - GAME LANDS BOUNDARY
  - MILITARY RESERVATION BOUNDARY
  - DIAMOND RESERVATION BOUNDARY



# UNION COUNTY NORTH CAROLINA

PREPARED BY THE  
NORTH CAROLINA DEPARTMENT OF TRANSPORTATION  
OPERATIONS PROGRAM MANAGEMENT UNIT - MAPPING SECTION  
IN COOPERATION WITH THE  
U.S. DEPARTMENT OF TRANSPORTATION  
FEDERAL HIGHWAY ADMINISTRATION



NORTH CAROLINA PLANE COORDINATE SYSTEM  
LAMBERT CONFORMAL CONIC PROJECTION