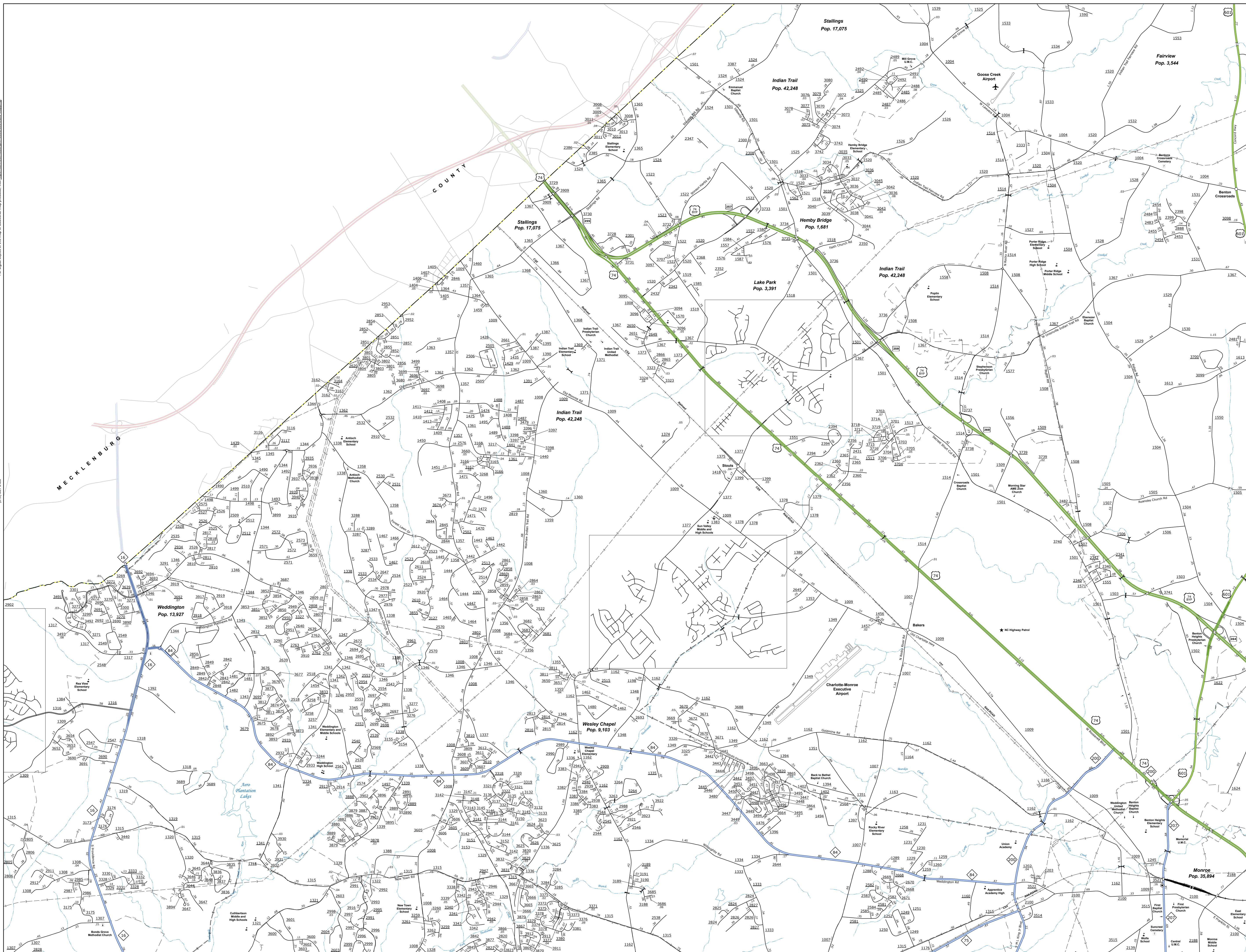

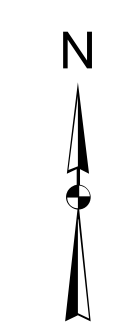


TERMS OF USE: The Mapping Section's goal is to provide the most accurate and current information possible. Map data is compiled from the area provided with this map. The North Carolina Department of Transportation does not have liability for any errors in the map data. This map is for informational purposes only. For original copies of this map or additional map products, visit <http://www.ncdot.gov/MapProducts/MapProducts.aspx>.

COPYIES OF THIS MAP ARE AVAILABLE TO THE PUBLIC. CONTACT US FOR MORE INFORMATION AT www.ncdot.gov/MapProducts/MapProducts.aspx.

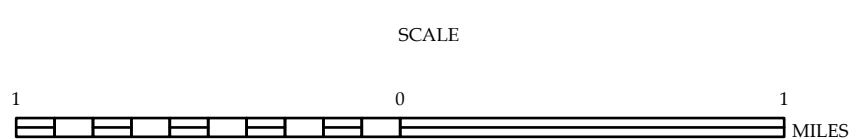


- LEGEND**
- INTERSTATE US NC
 - US NUMBERED HIGHWAY
 - US NUMBERED BI-CYCLE ROUTE
 - NC NUMBERED BI-CYCLE ROUTE
 - INTERSTATE INTER-URBAN ROUTE
 - SECONDARY ROAD NUMBER
 - UTILITY LINES
 - RAILROAD LINE
 - RAILROAD STATION
 - POST OFFICE
 - STATE LINE
 - COUNTY LINE
 - UNINCORPORATED TOWN BOUNDARIES
 - CITY LIMITS
 - UNINCORPORATED TOWN AND RAMP
 - WATER COURSE OR CHANNEL
 - WIDE RIVER OR CREEK
 - RESERVOIR, POND OR LAKE
 - ISLAND
 - DAM OR DAM WITH LOCK
 - WATERFALL
 - SHOAR
 - COMBENEY
 - COUNTY SEAT
 - CITY
 - COLLEGE OR UNIVERSITY
 - COAST GUARD STATION
 - CHURCH
 - CHURCH WITH CEMETERY
 - CEMETERY
 - POPS STATION
 - CORRECTION OR PENAL INSTITUTION
 - GAZARD
 - REST OR PTE
 - HIGHWAY GARAGE OR MAINT. YARD
 - HIGHWAY DRY OR DIST. OFFICE
 - MILITARY POST
 - WATER STATION
 - FABRICATIONS
 - RESERVOIR SITE
 - POINTS OF INTEREST
 - POST OFFICE
 - STATE FOREST
 - FOREST
 - FORESTMAN'S SHED
 - FORESTMAN'S GAP
 - OVERSEER'S
 - REST AREA
 - WELCOME TO REST AREA
 - WELCOME TO REST AREA
 - REPORT
 - MILITARY AIRPORT
 - NATIONAL STATE FOREST BOUNDARY
 - WILDLIFE REFUGE
 - NATIONAL STATE PARK BOUNDARY
 - GAME LANDS BOUNDARY
 - MILITARY RESERVATION BOUNDARY
 - DIAMOND RESERVATION BOUNDARY



**UNION COUNTY
NORTH CAROLINA**

PREPARED BY THE
NORTH CAROLINA DEPARTMENT OF TRANSPORTATION
OPERATIONS PROGRAM MANAGEMENT UNIT - MAPPING SECTION
IN COOPERATION WITH THE
U.S. DEPARTMENT OF TRANSPORTATION
FEDERAL HIGHWAY ADMINISTRATION



NORTH CAROLINA PLANE COORDINATE SYSTEM
LAMBERT CONFORMAL CONIC PROJECTION