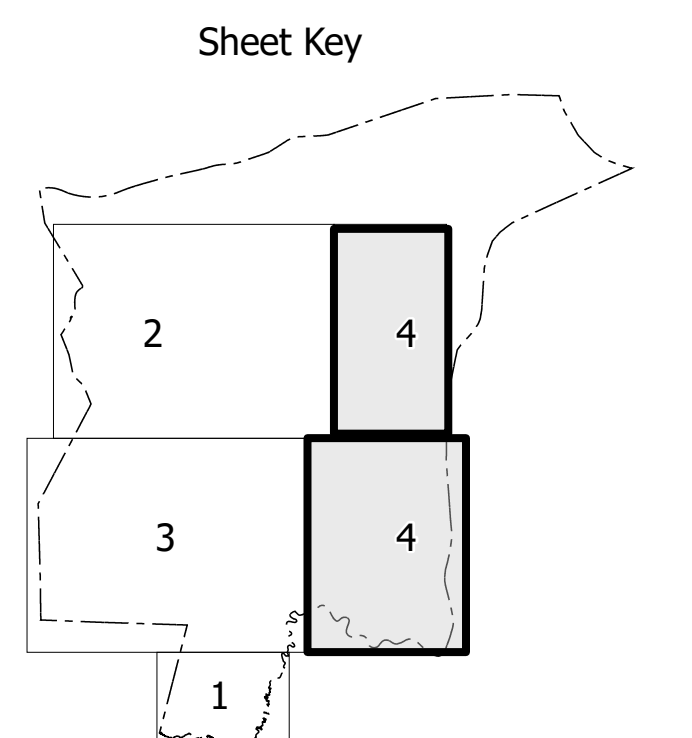
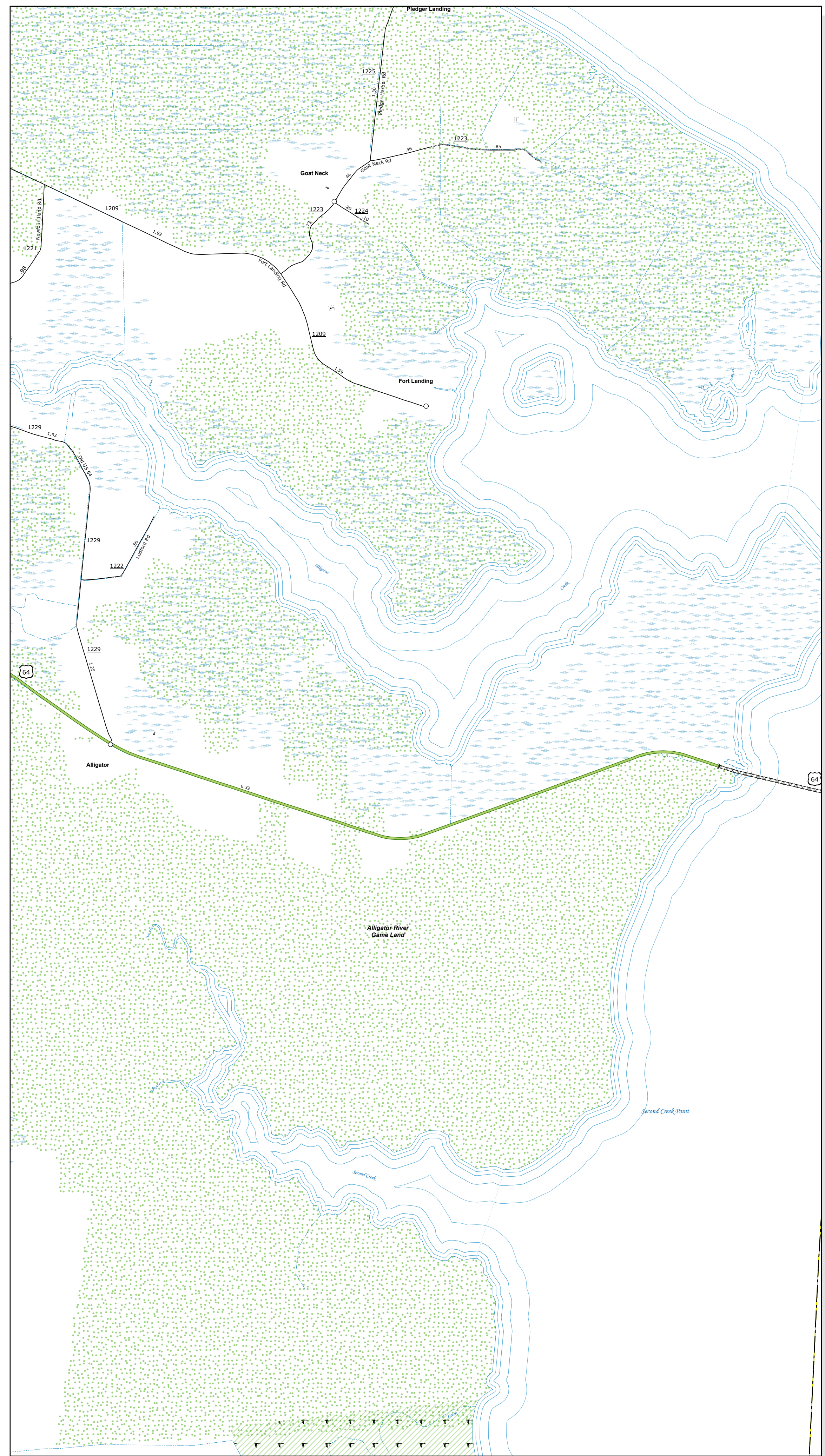
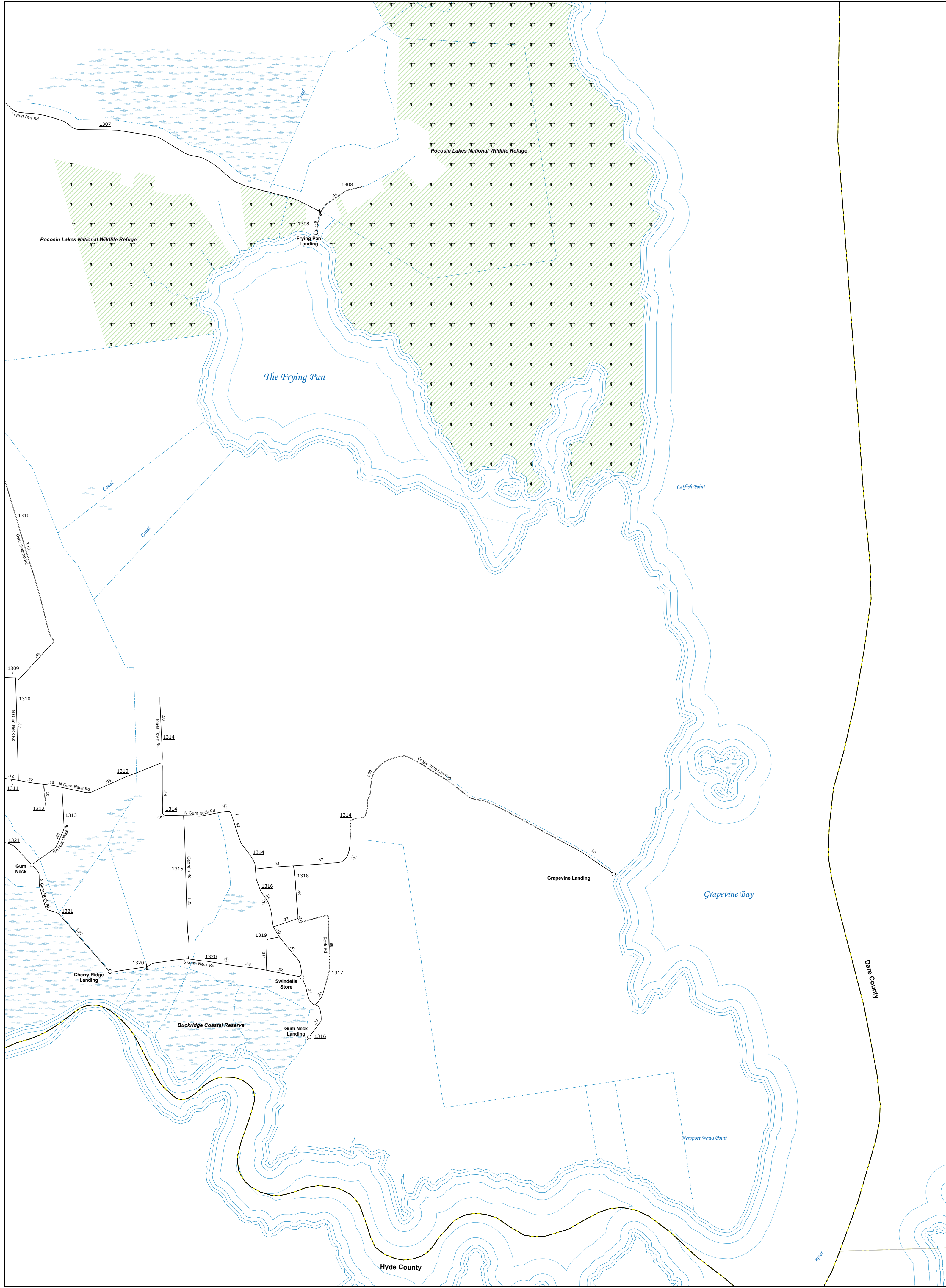


TERMS OF USE: The Mapping Section's goal is to provide the most accurate and current information possible. Map data is collected from numerous sources with varying degrees of accuracy. As a result, the accuracy, currency and completeness of information cannot be guaranteed. The information shown on this map was last updated in March 2024. For digital copies of this map or additional map products, visit <https://www.ncdot.gov/transportation/mapping/Products.aspx>.

COPIES OF THIS MAP ARE AVAILABLE TO THE PUBLIC AT THE FOLLOWING URL: <https://www.ncdot.gov/transportation/mapping/Products.aspx>.

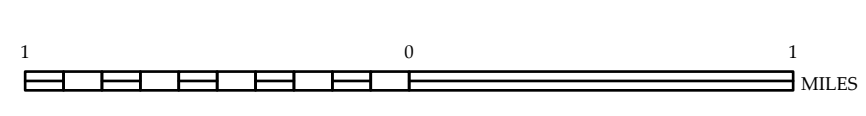


- LEGEND**
- INTERSTATE US NC
 - US NUMBERED HIGHWAY
 - US NUMBERED BI-CYCLE ROUTE
 - STATE LINE
 - COUNTY LINE
 - STATE FOREST BOUNDARY
 - WILDERNESS REFUGES
 - NATIONAL STATE PARK BOUNDARY
 - GAME LANDS BOUNDARY
 - MILITARY RESERVATION BOUNDARY
 - INDIAN RESERVATION BOUNDARY
 - UNPAVED UNGRADED ROAD
 - ROAD SHOULDERS
 - PROPOSED/EXISTING DRAIN ROAD
 - PROPOSED/EXISTING DRAINAGE
 - INTERSTATE TRUCK DISTANCE
 - STANDARD ROAD BRIDGE
 - RAIL ROAD BRIDGE
 - DRY BRACKEN BRIDGE
 - PEDESTRIAN BRIDGE
 - PEDESTRIAN UNDERPASS
 - VEHICULAR UNDERPASS
 - TUNNEL
 - CULVERT
 - POB
 - INTERSTATE HIGHWAY
 - US NUMBERED HIGHWAY
 - US NUMBERED BI-CYCLE ROUTE
 - INTERSTATE INTERCHANGE NUMBER
 - SECONDARY ROAD NUMBER
 - TRUCK STOP
 - RAILROAD LINE
 - RAILROAD STATION
 - RAILROAD
 - STATE LINE
 - COUNTY LINE
 - STATE FOREST BOUNDARY
 - WILDERNESS REFUGES
 - NATIONAL STATE PARK BOUNDARY
 - GAME LANDS BOUNDARY
 - MILITARY RESERVATION BOUNDARY
 - INDIAN RESERVATION BOUNDARY
 - SWAMP
 - COMMUNITY
 - COUNTY SEAT
 - SCHOOL
 - COLLEGE OR UNIVERSITY
 - HOSPITAL
 - CAMP/STADIUM
 - CHURCH
 - CHURCH WITH CEMETERY
 - CEMETERY
 - PUBLIC STATION
 - CORRECTIONAL INSTITUTION
 - QUARRY
 - MINI OR HIT
 - HIGHWAY GARAGE OR MAINT YARD
 - HIGHWAY REST OR DIST OFFICE
 - MILEAGE POST
 - WELDRS STATION
 - FABRICTION
 - HISTORICAL SITE
 - POST OFFICE
 - POST OFFICE
 - STATE FOREST
 - LANDFILL
 - MOUNTAIN SUMMIT
 - MOUNTAIN GAP
 - OVERLOOK
 - REST AREA
 - WELCOME CENTER REST AREA
 - WELCOME CENTER REST AREA
 - MILITARY AIRPORT
 - NATIONAL STATE FOREST BOUNDARY
 - WILDERNESS REFUGES
 - NATIONAL STATE PARK BOUNDARY
 - GAME LANDS BOUNDARY
 - MILITARY RESERVATION BOUNDARY
 - INDIAN RESERVATION BOUNDARY



TYRRELL COUNTY NORTH CAROLINA

PREPARED BY THE
NORTH CAROLINA DEPARTMENT OF TRANSPORTATION
OPERATIONS PROGRAM MANAGEMENT UNIT - MAPPING SECTION
IN COOPERATION WITH THE
U.S. DEPARTMENT OF TRANSPORTATION
FEDERAL HIGHWAY ADMINISTRATION



NORTH CAROLINA PLANE COORDINATE SYSTEM
LAMBERT CONFORMAL CONIC PROJECTION