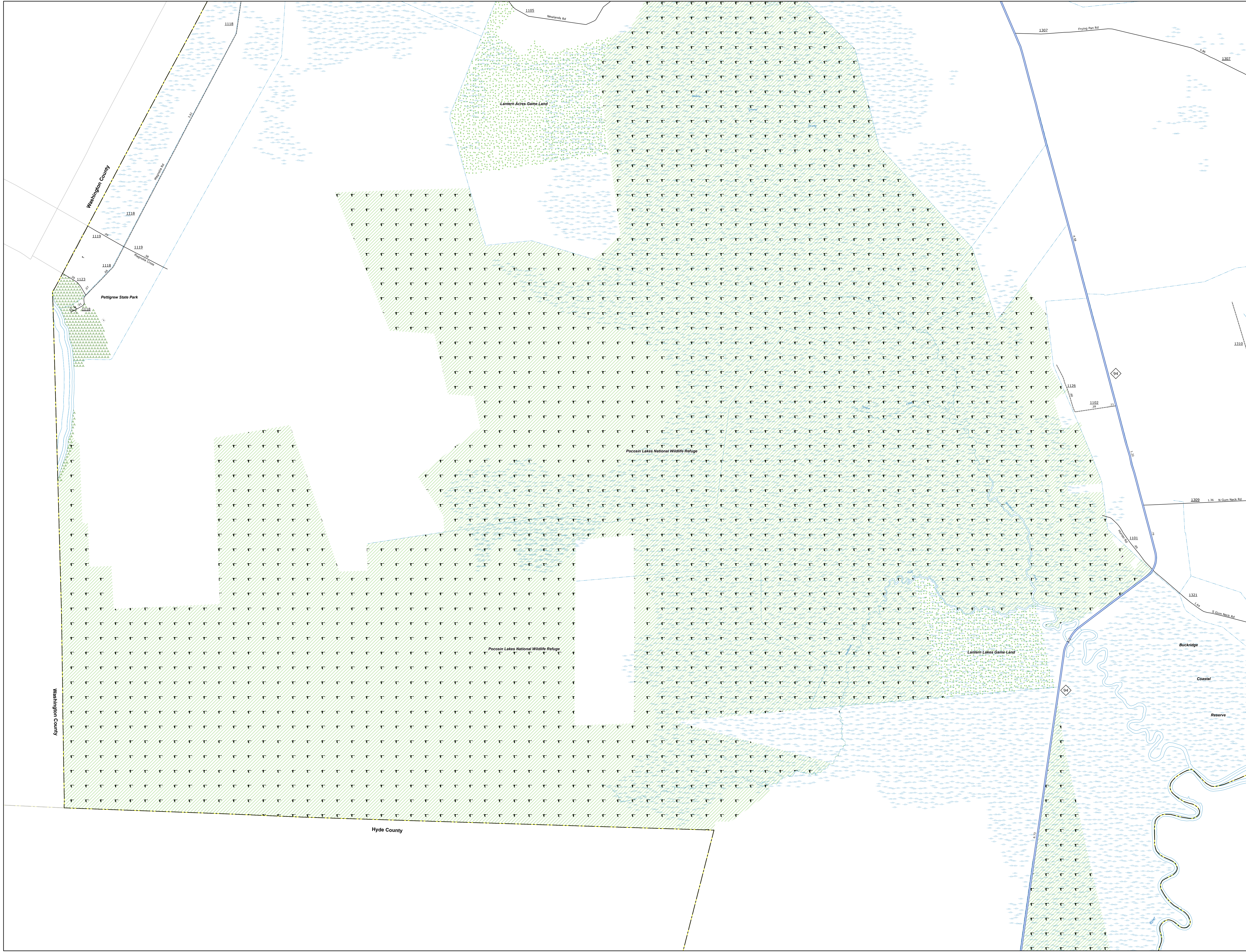
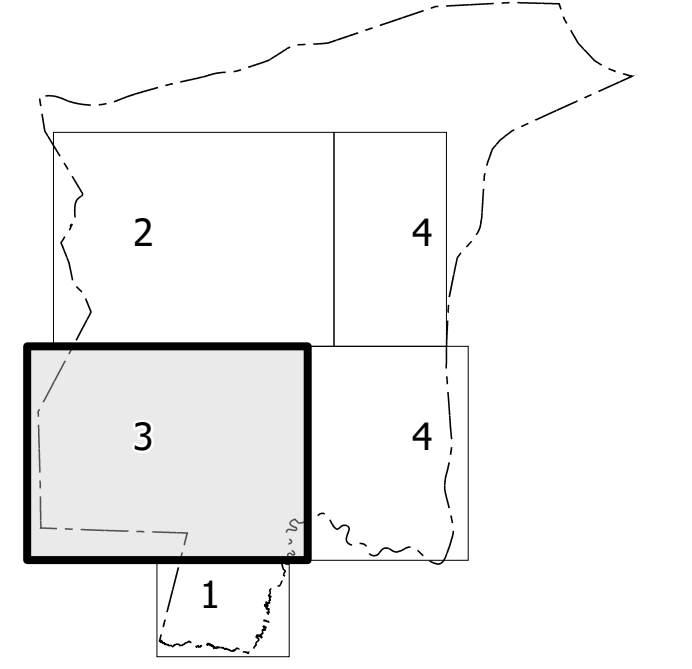


TITLE OF MAP: The Mapping Section's goal is to provide the most accurate and current information possible. Map data is compiled from numerous sources with varying degrees of jurisdiction and map accuracy standards. As a result, the accuracy, currency and completeness of this information cannot be guaranteed. The information shown on this map was last updated in March 2024. For digital copies of this map in geotiff or pdf format, visit: <https://www.ncdot.gov/transportation/mapping/Products/Maps.aspx>

COPIES OF THIS MAP ARE AVAILABLE TO THE PUBLIC FOR A FEE. CONTACT US TO ORDER: maps@ncdot.gov OR 1-800-762-8522. FOR MORE INFORMATION, VISIT: <https://www.ncdot.gov/transportation/mapping/Products/Maps.aspx>

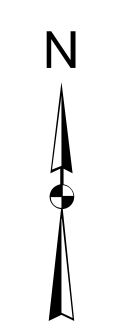


Sheet Key



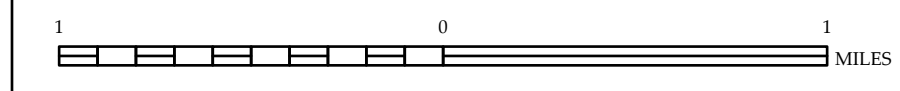
LEGEND

- INTERSTATE US NC
- DEVELOPED HIGHWAY
- UNDEVELOPED HIGHWAY
- UNPAVED UNREACHED ROAD
- PAVED UNREACHED ROAD
- PROVISIONALLY DRAWN ROAD
- PROPOSED ROAD
- INTEREST POINT DISTANCE
- STANDARD ROAD BRIDGE
- RAILROAD BRIDGE
- DRY BRIDGE OR BRIDGE
- PERMANENT BRIDGE
- PERMANENT UNDERPASS
- VEHICULAR UNDERPASS
- TUNNEL
- CULVERT
- PIB
- INTERSTATE HIGHWAY
- U.S. NUMBERED HIGHWAY
- N.C. NUMBERED HIGHWAY
- U.S. NUMBERED BI-CYCLE ROUTE
- N.C. NUMBERED BI-CYCLE ROUTE
- INTERSTATE INTERCHANGE NUMBER
- SECONDARY ROAD NUMBER
- UTILITY LINE
- RAILROAD LINE
- RAILROAD STATION
- POST OFFICE
- STATE LINE
- COUNTY LINE
- CITY BOUNDARY
- SANITATION DISTRICT BOUNDARIES
- CITY LIMITS
- FERRY ROUTE AND RAMP
- NARROW CREEK OR STREAM
- WIDE RIVER OR CREEK
- RESERVOIR, POND OR LAKE W/ ISLAND
- DAM OR DAM WITH LOCK
- WATERFALL
- SWAMP
- COMMUNITY
- COUNTY SEAT
- SCHOOL
- COLLEGE OR UNIVERSITY
- HOSPITAL
- COURT HOUSE
- CHEMICAL
- CEMETERY
- CEMETERY
- PARISH STATION
- CORRECTIONAL INSTITUTION
- QUARRY
- MINE OR PIT
- HIGHWAY GARAGE OR MAINT. YARD
- HIGHWAY REST OR REST OFFICE
- MILEAGE POST
- WELSH STATION
- FARMHOUSE
- HISTORICAL SITE
- POINTER INTEREST
- POST OFFICE
- STATE FOREST
- LIGHTHOUSE
- MOUNTAIN SUMMIT
- MOUNTAIN GAP
- OVERLOOK
- BEST AREA
- VIEWING REST AREA
- WELSH REST AREA
- MILITARY AIRPORT
- NATIONAL - STATE FOREST BOUNDARY
- WILDLIFE REFUGE
- NATIONAL - STATE PARK BOUNDARY
- GAME LANDS BOUNDARY
- MILITARY RESERVATION BOUNDARY
- INDIAN RESERVATION BOUNDARY



TYRRELL COUNTY NORTH CAROLINA

PREPARED BY THE
NORTH CAROLINA DEPARTMENT OF TRANSPORTATION
OPERATIONS PROGRAM MANAGEMENT UNIT - MAPPING SECTION
IN COOPERATION WITH THE
U.S. DEPARTMENT OF TRANSPORTATION
FEDERAL HIGHWAY ADMINISTRATION



NORTH CAROLINA PLANE COORDINATE SYSTEM
LAMBERT CONFORMAL CONIC PROJECTION