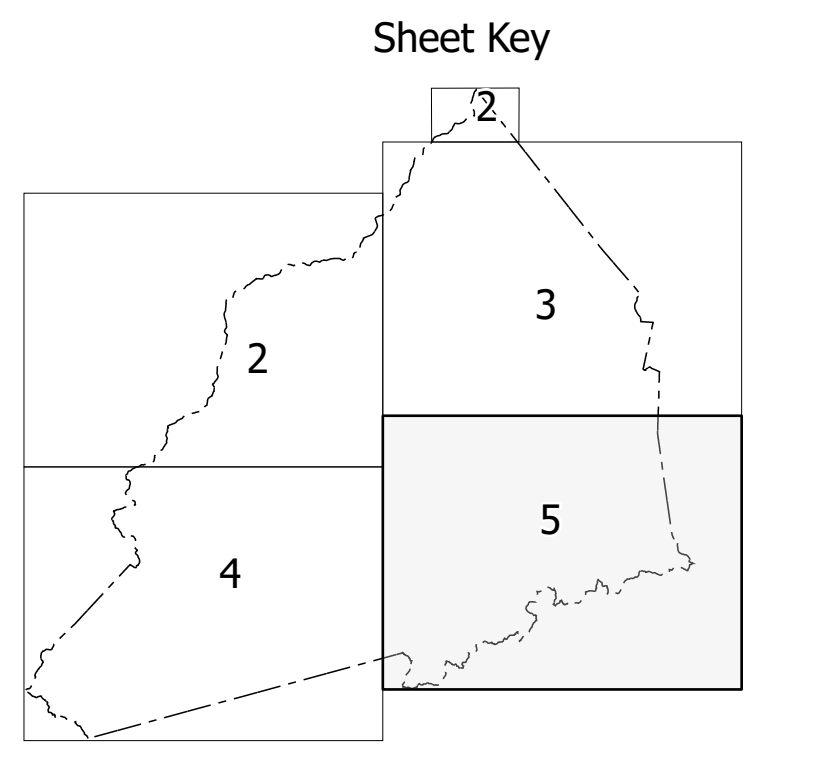
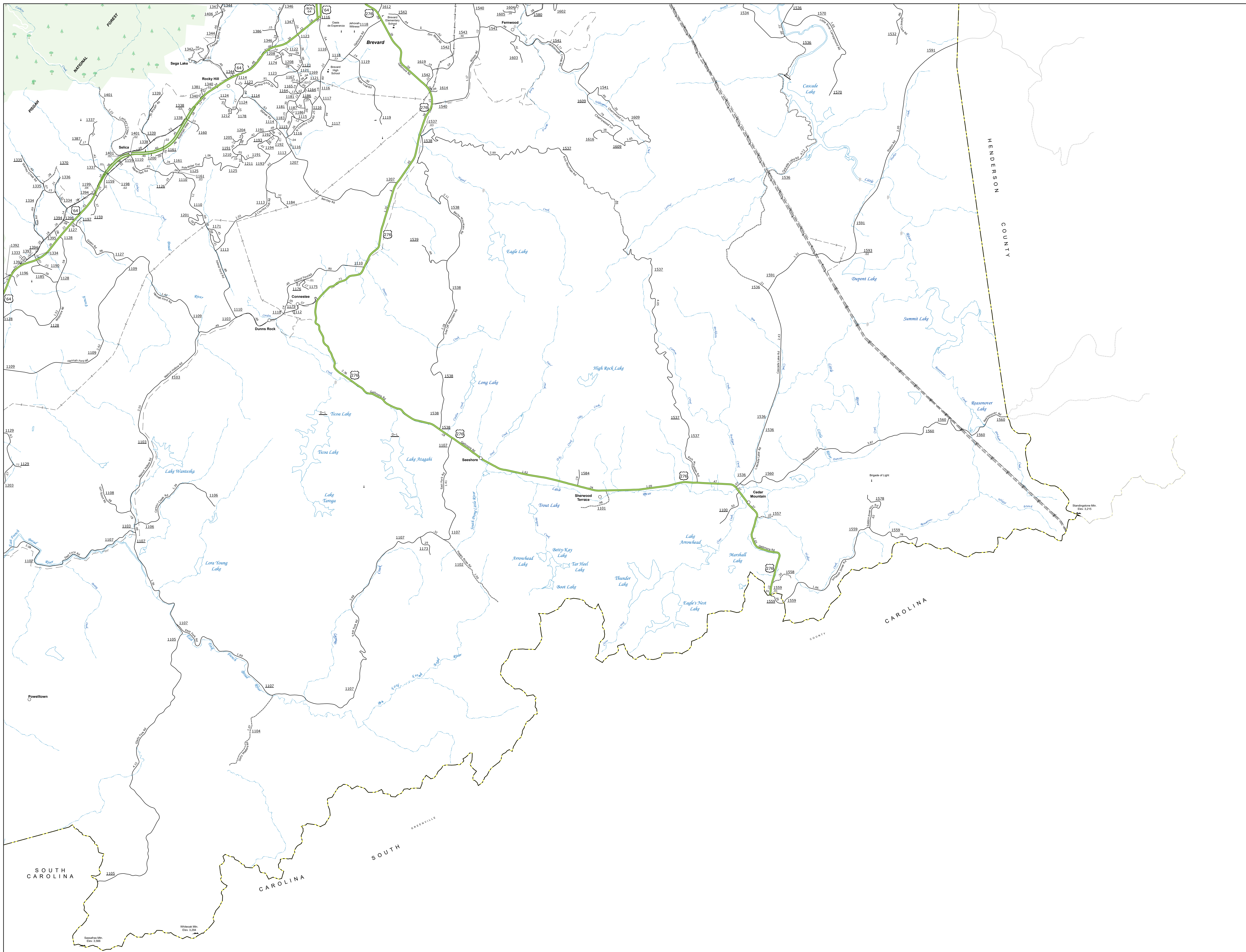

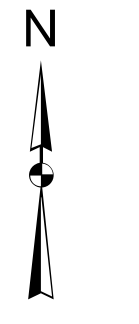


TERMS OF USE: The Mapping Section's goal is to provide the most accurate and current information possible. Map data is compiled from a variety of sources, including aerial photography, ground surveys, and other data. The North Carolina Department of Transportation is not responsible for any errors or omissions on this map. The user assumes all liability for any use of this map. For a complete copy of the map or additional map products, visit <http://www.ncdot.gov>.

COPIES OF THIS MAP ARE AVAILABLE TO THE PUBLIC. CONTACT US TO ORDER: [www.ncdot.gov](http://www.ncdot.gov) or call 1-800-368-6888.

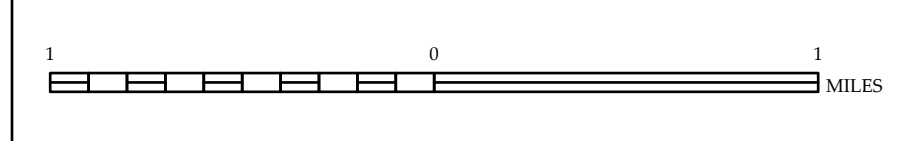


- LEGEND**
- INTERSTATE US NC
  - INTERSTATE US NC
  - BLUE RIDGE PARKWAY
  - CONCRETE PAVED ROAD
  - GRAVEL PAVED ROAD
  - ASPHALT PAVED ROAD
  - PROFESSIONALLY GRADED ROAD
  - PROPOSED LOCATION
  - PROPOSED LOCATION
  - STANDARD ROAD BRIDGE
  - RAILROAD BRIDGE
  - DRAW SPAN ON BRIDGE
  - WOODEN TRUSS BRIDGE
  - PIED PONTON BRIDGE
  - HYDRAULIC UNDERPASS
  - STRUCTURAL UNDERPASS
  - TUNNEL
  - FLYOVER
  - RAILROAD
  - INTERSTATE HIGHWAY
  - U.S. NUMBERED HIGHWAY
  - N.C. NUMBERED HIGHWAY
  - N.C. NUMBERED BI-CYCLE ROUTE
  - INTERSTATE INTERCHANGE NUMBER
  - SECONDARY ROAD NUMBER
  - UTILITY LINES
  - RAILROAD LINE
  - RAILROAD STATION
  - POST OFFICE
  - STATE LINE
  - COUNTY LINE
  - CITY LIMITS
  - FERRY ROUTE
  - NARROW CREEK OR STREAM
  - WIDE RIVER OR CREEK
  - RESERVOIR, POND OR LAKE W/ ISLAND
  - DAM OR DAM WITH LAKE
  - WATERFALL
  - SWAMP
  - COMMUNITY, TOWN OR CITY CENTER
  - COUNTY SEAT
  - SCHOOL
  - COLLEGE OR UNIVERSITY
  - HOSPITAL
  - COAST GUARD STATION
  - CHURCH
  - CHURCH WITH CEMETERY
  - CEMETERY
  - PARK STATION
  - CORRECTION OR PENAL INSTITUTION
  - QUARRY
  - MINOR OR PI
  - HIGHWAY GARAGE OR MAINT. YARD
  - HIGHWAY DIST. OR DIST. OFFICE
  - MILITARY POST
  - WRECK STATION
  - HAZARDOUS
  - HISTORICAL SITE
  - PRIORITY OF INTEREST
  - STATE FOREST
  - LIGHTHOUSE
  - MOUNTAIN SUMMIT
  - OVERLOOK
  - REST AREA
  - VISITOR CENTER REST AREA
  - WILDLIFE CENTER REST AREA
  - AIRPORT
  - MILITARY AIRPORT
  - FIELDPOST
  - NATIONAL STATE FOREST BOUNDARY
  - WILDLIFE REFUGE
  - NATIONAL STATE PARK BOUNDARY
  - GAME LANDS BOUNDARY
  - MILITARY RESERVATION BOUNDARY
  - INDIAN RESERVATION BOUNDARY



# TRANSYLVANIA COUNTY NORTH CAROLINA

PREPARED BY THE  
NORTH CAROLINA DEPARTMENT OF TRANSPORTATION  
OPERATIONS PROGRAM MANAGEMENT UNIT - MAPPING SECTION  
IN COOPERATION WITH THE  
U.S. DEPARTMENT OF TRANSPORTATION  
FEDERAL HIGHWAY ADMINISTRATION



NORTH CAROLINA PLANE COORDINATE SYSTEM  
LAMBERT CONFORMAL CONIC PROJECTION