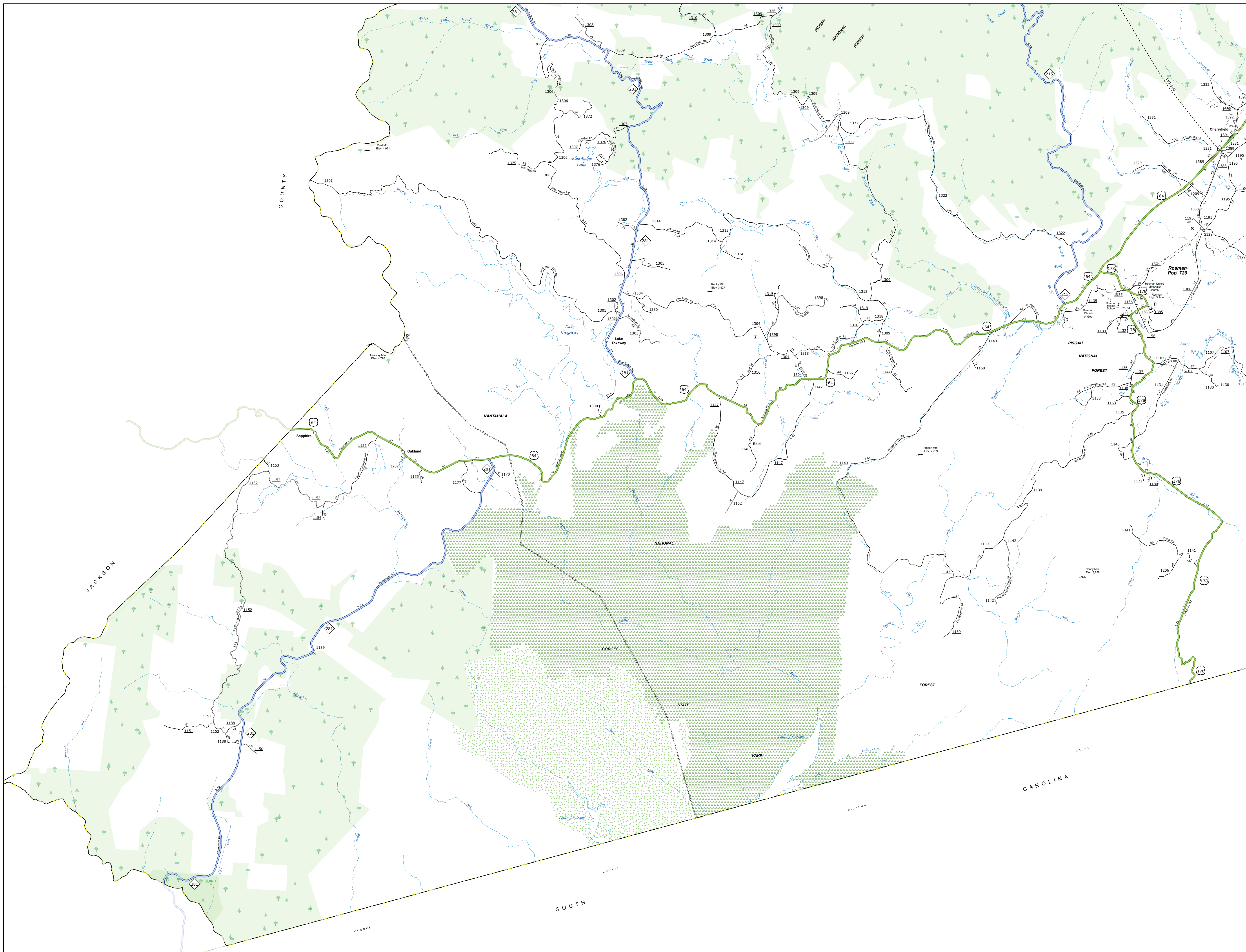
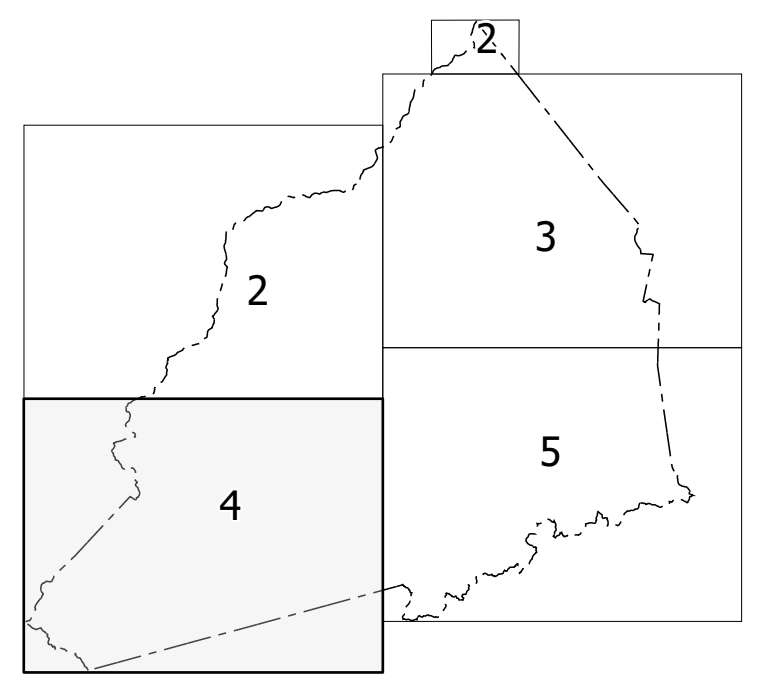


TERMS OF USE: The Mapping Section's goal is to provide the most accurate and current information possible. Map data is compiled from the most current available data. The North Carolina Department of Transportation does not warrant the accuracy of the information provided on this map. The user assumes all responsibility for any errors or omissions. The user agrees to indemnify and hold the Department of Transportation harmless from all claims, damages, and expenses, including reasonable attorneys' fees, arising out of or from the use of this map or any information derived therefrom.

COPIES OF THIS MAP ARE AVAILABLE TO THE PUBLIC. CONTACT US TO ORDER: TRANSPORTATION OPERATIONS MANAGEMENT SECTION, 100 SOUTH PARKWAY, RALEIGH, NC 27601. TEL: 919.874.3400.


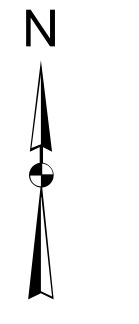


Sheet Key



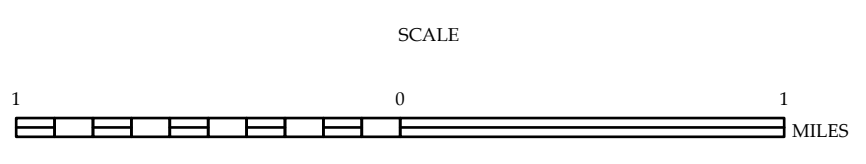
LEGEND

- INTERSTATE US NC
- US 64
- US 179
- US 281
- US 421
- US 700
- US 778
- US 800
- US 919
- US 1017
- US 1107
- US 1109
- US 1110
- US 1112
- US 1113
- US 1114
- US 1115
- US 1116
- US 1117
- US 1118
- US 1119
- US 1120
- US 1121
- US 1122
- US 1123
- US 1124
- US 1125
- US 1126
- US 1127
- US 1128
- US 1129
- US 1130
- US 1131
- US 1132
- US 1133
- US 1134
- US 1135
- US 1136
- US 1137
- US 1138
- US 1139
- US 1140
- US 1141
- US 1142
- US 1143
- US 1144
- US 1145
- US 1146
- US 1147
- US 1148
- US 1149
- US 1150
- US 1151
- US 1152
- US 1153
- US 1154
- US 1155
- US 1156
- US 1157
- US 1158
- US 1159
- US 1160
- US 1161
- US 1162
- US 1163
- US 1164
- US 1165
- US 1166
- US 1167
- US 1168
- US 1169
- US 1170
- US 1171
- US 1172
- US 1173
- US 1174
- US 1175
- US 1176
- US 1177
- US 1178
- US 1179
- US 1180
- US 1181
- US 1182
- US 1183
- US 1184
- US 1185
- US 1186
- US 1187
- US 1188
- US 1189
- US 1190
- US 1191
- US 1192
- US 1193
- US 1194
- US 1195
- US 1196
- US 1197
- US 1198
- US 1199
- US 1200
- US 1201
- US 1202
- US 1203
- US 1204
- US 1205
- US 1206
- US 1207
- US 1208
- US 1209
- US 1210
- US 1211
- US 1212
- US 1213
- US 1214
- US 1215
- US 1216
- US 1217
- US 1218
- US 1219
- US 1220
- US 1221
- US 1222
- US 1223
- US 1224
- US 1225
- US 1226
- US 1227
- US 1228
- US 1229
- US 1230
- US 1231
- US 1232
- US 1233
- US 1234
- US 1235
- US 1236
- US 1237
- US 1238
- US 1239
- US 1240
- US 1241
- US 1242
- US 1243
- US 1244
- US 1245
- US 1246
- US 1247
- US 1248
- US 1249
- US 1250



TRANSYLVANIA COUNTY NORTH CAROLINA

PREPARED BY THE
NORTH CAROLINA DEPARTMENT OF TRANSPORTATION
OPERATIONS PROGRAM MANAGEMENT UNIT - MAPPING SECTION
IN COOPERATION WITH THE
U.S. DEPARTMENT OF TRANSPORTATION
FEDERAL HIGHWAY ADMINISTRATION



NORTH CAROLINA PLANE COORDINATE SYSTEM
LAMBERT CONFORMAL CONIC PROJECTION