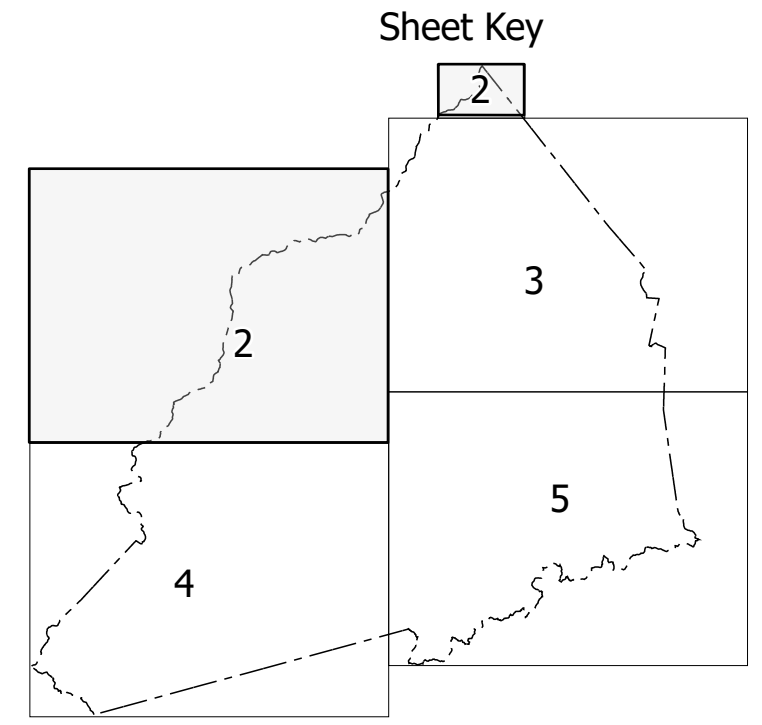
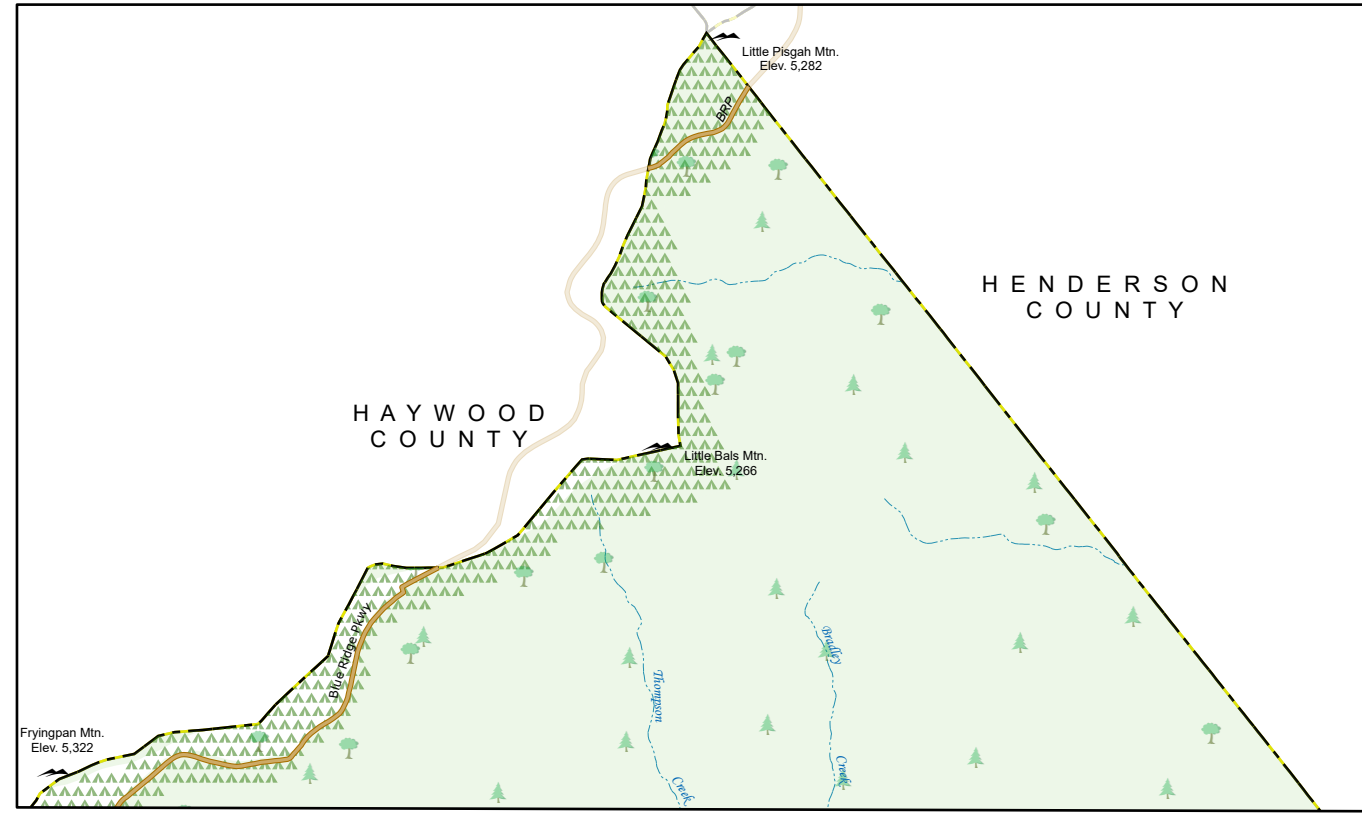



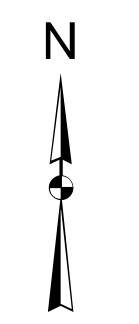
TERMS OF USE: This Mapping Section's goal is to provide the most accurate and current information possible. Map data is compiled from the data provided by the North Carolina Department of Transportation and the U.S. Department of Transportation. This map is for informational purposes only. The North Carolina Department of Transportation and the U.S. Department of Transportation are not liable for any errors in this map data. This map is not intended to be used for any other purpose. For additional information, visit www.ncdot.gov.

COPIES OF THIS MAP ARE AVAILABLE TO THE PUBLIC. CONTACT US TO ORDER: maps@ncdot.gov or call 1-800-368-3343.



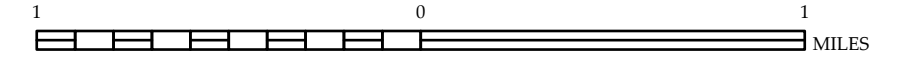
LEGEND

- INTERSTATE US NC Divided Hwy Undivided Hwy
- HEULI BRIDGE PARKWAY
- UNIMPROVED GRAVEL ROAD
- HARD SURFCE ROAD
- ROAD SYSTEM ROAD
- PROVISIONALLY DRAWN ROAD
- PROJECTED LINK ACTION
- INTERSECTION DISTANCE
- STANDARD ROAD BRIDGE
- RAILROAD BRIDGE
- DEAN SPAN ON BRIDGE
- PEDESTRIAN BRIDGE
- PEDESTRIAN WALKWAY
- PEDESTRIAN UNDERPASS
- VEHICLE UNDERPASS
- CULVERT
- TUNNEL
- PIVOT
- INTERSTATE HIGHWAY
- U.S. NUMBERED HIGHWAY
- S.C. NUMBERED HIGHWAY
- U.S. NUMBERED BI-CYCLE ROUTE
- S.C. NUMBERED BI-CYCLE ROUTE
- INTERSTATE INTERCHANGE NUMBER
- SECONDARY ROAD NUMBER
- UTILITY LINES
- RAILROAD LINE
- RAILROAD STATION
- INLET AREA
- STATE LINE
- COUNTY LINE
- CITY LIMITS
- FERRY ROUTE
- NARROW CREEK OR STREAM
- WIDE RIVER OR CREEK
- RESERVOIR, POND, OR LAKE W/ ISLAND
- DAM OR DAM WITH LOCK
- WATERFALL
- SWAMP
- COMMUNITY, TOWN OR CITY CENTER
- COUNTY SEAT
- SCHOOL
- COLLEGE OR UNIVERSITY
- HOSPITAL
- COUNTY GOVERNMENT STATION
- CHURCH
- CHURCH WITH CEMETERY
- CEMETERY
- PARK STATION
- CORRECTIONAL INSTITUTION
- QUARRY
- MOTOR BIT
- HIGHWAY GARAGE OR MAINT. YARD
- DRIVING DIV. OR REST OFFICE
- MILITARY POST
- WEIGH STATION
- PARKING AREA
- HISTORICAL SITE
- POINTS OF INTEREST
- STATE FOREST
- LANDMARK
- MOUNTAIN SUMMIT
- OVERLOOK
- REST AREA
- VISITOR CENTER AREA
- WELCOME CENTER AREA
- SHELTER
- MILITARY AIRPORT
- HELIPORT
- NATIONAL STATE FOREST BOUNDARY
- WILDLIFE REFUGE
- NATIONAL STATE PARK BOUNDARY
- GAME LANDS BOUNDARY
- MILITARY RESERVATION BOUNDARY
- INDIAN RESERVATION BOUNDARY



TRANSYLVANIA COUNTY
NORTH CAROLINA

PREPARED BY THE
NORTH CAROLINA DEPARTMENT OF TRANSPORTATION
OPERATIONS PROGRAM MANAGEMENT UNIT - MAPPING SECTION
IN COOPERATION WITH THE
U.S. DEPARTMENT OF TRANSPORTATION
FEDERAL HIGHWAY ADMINISTRATION
SCALE



NORTH CAROLINA PLANE COORDINATE SYSTEM
LAMBERT CONFORMAL CONIC PROJECTION