
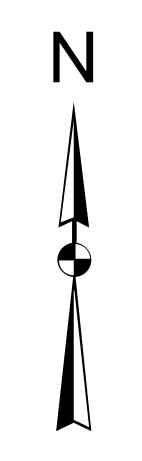


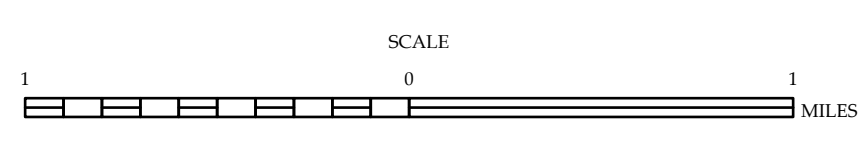
LEGEND

- INTERSTATE US NC Divided Hwy Undivided Hwy
- BLUE RIDGE PARKWAY UNPAVED SURFACED ROAD HARD SURFACED ROAD NON-SYSTEM ROAD PROFESSIONALLY DRAWN ROAD
- PROTECTED LOCATION INTERSECTION DISTANCE STANDARD ROAD BRIDGE RAILROAD BRIDGE DRAW SPAN ON BRIDGE PEDESTRIAN BRIDGE PEDESTRIAN WALKWAY PEDESTRIAN UNDERPASS VEHICLE UNDERPASS TUNNEL CULVERT PIPE
- INTERSTATE HIGHWAY U.S. NUMBERED HIGHWAY N.C. NUMBERED HIGHWAY U.S. NUMBERED BICYCLE ROUTE N.C. NUMBERED BICYCLE ROUTE INTERSTATE INTERCHANGE NUMBER SECONDARY ROAD NUMBER
- UTILITY LINES RAILROAD LINE RAILROAD STATION INSET AREA STATE LINE COUNTY LINE CITY LIMITS FERRY ROUTE NARROW CREEK OR STREAM WIDE RIVER OR CREEK RESERVOIR POND OR LAKE W/ ISLAND DAM OR DAM WITH LOCK WATERFALL SWAMP
- COMMUNITY, TOWN OR CITY CENTER COUNTY SEAT SCHOOL COLLEGE OR UNIVERSITY HOSPITAL COAST GUARD STATION CHURCH CHURCH WITH CEMETERY CEMETERY PATROL STATION CORRECTION OR PENAL INSTITUTION QUARRY MINE OR PIT HIGHWAY GARAGE OR MAINT. YARD HIGHWAY DIV. OR DIST. OFFICE MILITARY POST WEIGH STATION FAIRGROUNDS HISTORICAL SITE POINTS OF INTEREST STATE FOREST LIGHTHOUSE MOUNTAIN SUMMIT OVERLOOK REST AREA VISITOR CENTER AREA WELCOME CENTER AREA AIRPORT MILITARY AIRPORT HELIPORT
- NATIONAL - STATE FOREST BOUNDARY WILDLIFE REFUGE NATIONAL - STATE PARK BOUNDARY GAME LANDS BOUNDARY MILITARY RESERVATION BOUNDARY INDIAN RESERVATION BOUNDARY



SURRY COUNTY NORTH CAROLINA

PREPARED BY THE NORTH CAROLINA DEPARTMENT OF TRANSPORTATION OPERATIONS PROGRAM MANAGEMENT UNIT - MAPPING SECTION IN COOPERATION WITH THE U.S. DEPARTMENT OF TRANSPORTATION FEDERAL HIGHWAY ADMINISTRATION



NORTH CAROLINA PLANE COORDINATE SYSTEM LAMBERT CONFORMAL CONIC PROJECTION SHEET 3 of 5



TERMS OF USE: The Mapping Section is not responsible for the accuracy of the information provided. Map data is compiled from the copyright holder. The North Carolina Department of Transportation shall not be held liable for any errors or omissions on this map. This map is provided as a service to the public. For digital copies of this map or additional map products, visit <http://www.ncdot.gov/MapData/Products/MapData.aspx>